



Route 610/610X/619

Bus Route Map



Legend

- Bus Route
- Railway Line
- Section Point
- 610** Bus Route Number
- Educational Institution
- Shopping Centre
- Hospital

Section Point Legend

- Bus Routes 610/619
- 00** Central
- 01** Goulburn St
- 01** Queen Victoria Building
- 01** Clarence & King Sts
- 01** Wynyard
- 06** Epping & Longueville Rds
- 07** Epping Rd & Johnston Cr
- 08** Lane Cove River
- 09** Epping & Delhi Rds (619 only)
- 10** Waterloo Rd & Coolinga St (619 only)
- 11** M2 & Christie Rd (619 only)
- 15** M2 - Oakes Rd Bus Station
- 17** M2 - Barclay Rd Bus Station
- 18** M2 & Windsor Rd
- 19** Old Northern Rd & Ackling St
- 20** Old Northern Rd & Excelsior Ave
- 21** Castle Hill Shops
- 22** Tuckwell & Britannia Rds
- 23** Tuckwell & Gilbert Rds
- 24** Green & Wrights Rds
- 25** Green Rd & Marella Ave
- 26** James Mileham & Samantha Riley Drs
- 27** Brampton Dr & Stafford Way
- 28** Mungerie Rd & Brampton Dr
- 29** Withers Rd & Bentley Ave
- 30** Mile End Rd & Clower Ave
- 31** Windsor & Commercial Rds
- 32** Rouse Hill Town Centre



Route 610/610X/619

Bus Route Map



Legend

- Bus Route
- Railway Line
- Section Point
- Bus Route Number
- Educational Institution
- Shopping Centre
- Hospital
- North Arrow

Route 610 stops at all stops to Oakes Rd (M2), then only at Riverside Corporate Park (Epping Rd), Lane Cove West Industrial Park (Sam Johnston Way), Lane Cove (Epping/Longueville Rd). On return trips buses stop at the same locations.

Route 610X services operate express between Oakes Rd and Wynyard.

Route 619 stops at all Route 610 stops plus Macquarie Centre, all stops along Waterloo Rd, both stops on Lane Cove Rd (between Waterloo Rd and Epping Rd) and Epping Rd/Wicks Rd.



Monday to Friday										
<small>map ref</small>	Route Number	610	610	610	610	610	610	619	610	610X
		am	am	am	am	am	am	am	am	am
A	Rouse Hill Town Centre (Stand 3)
B	Adelphi St & Mile End Rd
C	Milford Dr & Withers Rd
D	Mungerie Rd & Withers Rd
E	Brampton Dr & Samantha Riley Dr
F	Green Rd & Marella Ave	5.02	5.32	5.55
G	Green Rd & Eric Cooper Dr	5.07	5.37	6.00
H	Tuckwell Rd & Gilbert Rd	4.57	5.12	5.42	6.05
I	Castle Hill Interchange	5.05	5.20	5.32	5.50	6.02	6.12	6.15	6.20
J	Old Northern Rd & Excelsior Ave	5.09	5.24	5.36	5.54	6.06	6.19	6.22	6.27
K	Baulkham Hills Junction (Windsor Rd)	5.15	5.30	5.42	6.00	6.12	6.22	6.29	6.32	6.37
L	M2 Busway (Barclay Rd)	5.20	5.35	5.47	6.05	6.17	6.27	6.34	6.37	6.42
M	M2 Busway (Oakes Rd)	5.23	5.38	5.50	6.08	6.20	6.30	6.37	6.40	6.45
N	Macquarie Park (Lane Cove Rd & Epping Rd)	6.56
O	Lane Cove (Epping Rd & Longueville Rd)	5.41	5.56	6.08	6.26	6.38	6.50	7.00
P	City - Wynyard (York St)	5.51	6.06	6.18	6.36	6.48	7.02	7.12	7.05
Q	City - QVB (York St)	5.57	6.12	6.24	6.42	6.54	7.10	7.20	7.13
R	City - Railway Square (George St)	6.03	6.18	6.30	6.48	7.00	7.30	7.23

Explanations

– Wheelchair accessible service.



Monday to Friday (cont...)



map ref	Route Number	619	610X	610X	610X	610X	610X	610X	610X	610X
		am	am	am	am	am	am	am	am	am
A	Rouse Hill Town Centre (Stand 3)
B	Adelphi St & Mile End Rd
C	Milford Dr & Withers Rd
D	Mungerie Rd & Withers Rd
E	Brampton Dr & Samantha Riley Dr
F	Green Rd & Marella Ave	6.21	6.31
G	Green Rd & Eric Cooper Dr	6.27	6.37
H	Tuckwell Rd & Gilbert Rd	6.32	6.42	6.46
I	Castle Hill Interchange	6.25	6.25	6.32	6.37	6.42	6.47	6.49	6.52	6.56
J	Old Northern Rd & Excelsior Ave	6.32	6.32	6.39	6.44	6.49	6.54	6.56	6.59	7.03
K	Baulkham Hills Junction (Windsor Rd)	6.42	6.42	6.51	6.56	7.01	7.06	7.08	7.11	7.16
L	M2 Busway (Barclay Rd)	6.47	6.47	6.57	7.02	7.07	7.12	7.14	7.17	7.22
M	M2 Busway (Oakes Rd)	6.50	6.50	7.00	7.05	7.10	7.15	7.17	7.20	7.25
N	Macquarie Park (Lane Cove Rd & Epping Rd)	7.09
O	Lane Cove (Epping Rd & Longueville Rd)
P	City - Wynyard (York St)	7.10	7.24	7.29	7.34	7.39	7.43	7.44	7.49
Q	City - QVB (York St)	7.18	7.32	7.37	7.42	7.47	7.51	7.52	7.57
R	City - Railway Square (George St)	7.42	7.57

Explanations

– Wheelchair accessible service.



Monday to Friday (cont...)									
<small>map ref</small>	Route Number	619	610X	610X	610X	610X	610X	610X	610X
		am	am	am	am	am	am	am	am
A	Rouse Hill Town Centre (Stand 3)	6.31
B	Adelphi St & Mile End Rd	6.34
C	Milford Dr & Withers Rd	6.38
D	Mungerie Rd & Withers Rd	6.41
E	Brampton Dr & Samantha Riley Dr	6.47
F	Green Rd & Marella Ave	6.40	6.53
G	Green Rd & Eric Cooper Dr	6.46	6.58
H	Tuckwell Rd & Gilbert Rd	6.51	6.54	7.03
I	Castle Hill Interchange	7.00	7.01	7.03	7.04	7.06	7.11
J	Old Northern Rd & Excelsior Ave	7.07	7.08	7.10	7.11	7.13	7.18
K	Baulkham Hills Junction (Windsor Rd)	7.19	7.21	7.23	7.24	7.26	T 7.29	7.31
L	M2 Busway (Barclay Rd)	7.25	7.27	7.27	7.29	7.30	7.32	7.35	7.37
M	M2 Busway (Oakes Rd)	7.28	7.30	7.30	7.32	7.33	7.35	7.38	7.40
N	Macquarie Park (Lane Cove Rd & Epping Rd)	7.47
O	Lane Cove (Epping Rd & Longueville Rd)
P	City - Wynyard (York St)	7.56	7.56	7.58	7.59	8.01	8.04	8.06
Q	City - QVB (York St)	8.04	8.04	8.06	8.07	8.09	8.12	8.14
R	City - Railway Square (George St)	8.14	8.14	8.16	8.22

Explanations

T – Bus commences at Baulkham Hills TAFE 8 minutes earlier.

– Wheelchair accessible service.



Monday to Friday (cont...)										
map ref	Route Number	610X	610X	610X	610X	610X	619	610X	610X	610X
		am	am	am	am	am	am	am	am	am
A	Rouse Hill Town Centre (Stand 3)	6.37
B	Adelphi St & Mile End Rd	6.40
C	Milford Dr & Withers Rd	6.44
D	Mungerie Rd & Withers Rd	6.47
E	Brampton Dr & Samantha Riley Dr	6.53
F	Green Rd & Marella Ave	6.55	6.59
G	Green Rd & Eric Cooper Dr	7.01	7.05
H	Tuckwell Rd & Gilbert Rd	7.06	7.12	7.10	7.20
I	Castle Hill Interchange	7.15	7.16	7.22	7.20	7.25	7.30
J	Old Northern Rd & Excelsior Ave	7.22	7.23	7.29	7.34	7.32	C 7.35	7.37
K	Baulkham Hills Junction (Windsor Rd)	7.35	7.37	T 7.38	7.42	7.44	7.45	7.48	T 7.48	7.50
L	M2 Busway (Barclay Rd)	7.42	7.44	7.45	7.49	7.50	7.52	7.55	7.55	7.57
M	M2 Busway (Oakes Rd)	7.45	7.47	7.48	7.52	7.53	7.55	7.58	7.58	8.00
N	Macquarie Park (Lane Cove Rd & Epping Rd)	8.14
O	Lane Cove (Epping Rd & Longueville Rd)
P	City - Wynyard (York St)	8.11	8.13	8.14	8.18	8.19	8.24	8.24	8.26
Q	City - QVB (York St)	8.19	8.21	8.22	8.26	8.27	8.32	8.32	8.34
R	City - Railway Square (George St)	8.29	8.31	8.32	8.37	8.42	8.44

Explanations

C – Bus commences from Old Northern Rd & Cecil Ave at 7.30am. – Wheelchair accessible service.

T – Bus commences at Baulkham Hills TAFE 8 minutes earlier.



Monday to Friday (cont...)									
map ref	Route Number	610X	610X	610X	610X	610X	610X	610X	610X
		am	am	am	am	am	am	am	am
A	Rouse Hill Town Centre (Stand 3)	6.50	7.04
B	Adelphi St & Mile End Rd	6.53	7.07
C	Milford Dr & Withers Rd	6.57	7.11
D	Mungerie Rd & Withers Rd	7.00	7.14
E	Brampton Dr & Samantha Riley Dr	7.06	7.20
F	Green Rd & Marella Ave	7.12	7.24	7.26
G	Green Rd & Eric Cooper Dr	7.18	7.30	7.31
H	Tuckwell Rd & Gilbert Rd	7.28	7.35	7.41
I	Castle Hill Interchange	7.35	7.40	7.38	7.45	7.50	7.51
J	Old Northern Rd & Excelsior Ave	7.42	7.47	7.52	7.52	7.57	8.05
K	Baulkham Hills Junction (Windsor Rd)	7.55	8.00	8.02	8.03	8.05	8.10	8.15
L	M2 Busway (Barclay Rd)	7.57	8.02	8.07	8.08	8.10	8.12	8.17	8.20
M	M2 Busway (Oakes Rd)	8.00	8.05	8.10	8.11	8.13	8.15	8.20	8.23
N	Macquarie Park (Lane Cove Rd & Epping Rd)
O	Lane Cove (Epping Rd & Longueville Rd)
P	City - Wynyard (York St)	8.26	8.31	8.36	8.37	8.39	8.41	8.46	8.49
Q	City - QVB (York St)	8.34	8.39	8.44	8.45	8.47	8.49	8.54	8.57
R	City - Railway Square (George St)	8.44	8.49	8.54	8.55	8.59	9.04	9.07

Explanations

– Wheelchair accessible service.



Monday to Friday (cont...)									
map ref	Route Number	610X	619	610X	610X	610X	610X	610X	610X
		am	am	am	am	am	am	am	am
A	Rouse Hill Town Centre (Stand 3)	7.23	7.35
B	Adelphi St & Mile End Rd	7.26	7.38
C	Milford Dr & Withers Rd	7.30	7.42
D	Mungerie Rd & Withers Rd	7.33	7.45
E	Brampton Dr & Samantha Riley Dr	7.39	7.51
F	Green Rd & Marella Ave	7.45	7.57
G	Green Rd & Eric Cooper Dr	7.50	8.02
H	Tuckwell Rd & Gilbert Rd	7.45	8.00	8.07
I	Castle Hill Interchange	7.55	7.55	8.00	8.10	8.17
J	Old Northern Rd & Excelsior Ave	8.02	8.02	8.07	8.17	8.24
K	Baulkham Hills Junction (Windsor Rd)	8.15	8.15	8.18	8.20	8.25	8.27	8.30	8.37
L	M2 Busway (Barclay Rd)	8.22	8.22	8.25	8.27	8.30	8.32	8.37	8.44
M	M2 Busway (Oakes Rd)	8.25	8.25	8.28	8.30	8.33	8.35	8.40	8.47
N	Macquarie Park (Lane Cove Rd & Epping Rd)	8.44
O	Lane Cove (Epping Rd & Longueville Rd)
P	City - Wynyard (York St)	8.51	8.54	8.56	8.59	9.01	9.06	9.13
Q	City - QVB (York St)	8.59	9.02	9.04	9.07	9.09	9.14	9.21
R	City - Railway Square (George St)	9.14	9.17	9.19	9.24	9.31

Explanations

– Wheelchair accessible service.



Monday to Friday (cont...)

map ref	Route Number	619	610X	610X	610X	610	610	610X	610	619
		am	am	am	am	am	am	am	am	am
A	Rouse Hill Town Centre (Stand 3)	8.00	8.14
B	Adelphi St & Mile End Rd	8.03	8.17
C	Milford Dr & Withers Rd	8.07	8.21
D	Mungerie Rd & Withers Rd	8.10	8.24
E	Brampton Dr & Samantha Riley Dr	8.16	8.30
F	Green Rd & Marella Ave	8.22	8.36
G	Green Rd & Eric Cooper Dr	8.27	8.41
H	Tuckwell Rd & Gilbert Rd	8.41	8.37	8.46
I	Castle Hill Interchange	8.25	8.35	8.49	8.47	8.54	8.56
J	Old Northern Rd & Excelsior Ave	8.32	8.42	8.56	8.54	9.01	9.03
K	Baulkham Hills Junction (Windsor Rd)	8.45	8.40	8.45	8.52	8.59	9.04	9.04	9.11	9.12
L	M2 Busway (Barclay Rd)	8.52	8.45	8.52	8.57	9.04	9.09	9.09	9.16	9.17
M	M2 Busway (Oakes Rd)	8.55	8.48	8.55	9.00	9.07	9.12	9.12	9.19	9.20
N	Macquarie Park (Lane Cove Rd & Epping Rd)	9.14	9.34
O	Lane Cove (Epping Rd & Longueville Rd)	9.25	9.30	9.37	9.47
P	City - Wynyard (York St)	9.14	9.21	9.26	9.35	9.40	9.38	9.47	9.57
Q	City - QVB (York St)	9.22	9.31	9.34	9.42	9.47	9.46	9.54	10.04
R	City - Railway Square (George St)	9.32	9.54	9.56	10.01	10.11

Explanations

– Wheelchair accessible service.



Monday to Friday (cont...)										
<small>map ref</small>	Route Number	610	610	610X	619	610	619	610	619	610
		am	am	am	am	am	am	am	am	am
A	Rouse Hill Town Centre (Stand 3)	8.36	9.05	9.35	10.05
B	Adelphi St & Mile End Rd	8.39	9.08	9.38	10.08
C	Milford Dr & Withers Rd	8.43	9.12	9.42	10.12
D	Mungerie Rd & Withers Rd	8.46	9.15	9.45	10.15
E	Brampton Dr & Samantha Riley Dr	8.52	9.20	9.50	10.20
F	Green Rd & Marella Ave	8.58	9.24	9.54	10.24
G	Green Rd & Eric Cooper Dr	9.03	9.28	9.58	10.28
H	Tuckwell Rd & Gilbert Rd	9.08	9.33	10.03	10.33
I	Castle Hill Interchange	9.05	9.16	9.26	9.41	9.56	10.11	10.26	10.41
J	Old Northern Rd & Excelsior Ave	9.09	9.23	9.33	9.45	10.00	10.15	10.30	10.45
K	Baulkham Hills Junction (Windsor Rd)	9.16	9.31	9.31	9.42	9.52	10.07	10.22	10.37	10.52
L	M2 Busway (Barclay Rd)	9.21	9.36	9.41	9.47	9.57	10.12	10.27	10.42	10.57
M	M2 Busway (Oakes Rd)	9.24	9.39	9.44	9.50	10.00	10.15	10.30	10.45	11.00
N	Macquarie Park (Lane Cove Rd & Epping Rd)	10.04	10.29	10.59
O	Lane Cove (Epping Rd & Longueville Rd)	9.42	9.57	10.17	10.18	10.42	10.48	11.12	11.18
P	City - Wynyard (York St)	9.52	10.07	10.10	10.27	10.28	10.52	10.58	11.22	11.28
Q	City - QVB (York St)	9.59	10.14	10.18	10.34	10.35	10.59	11.05	11.29	11.35
R	City - Railway Square (George St)	10.06	10.21	10.28	10.41	10.42	11.06	11.12	11.36	11.42

Explanations

– Wheelchair accessible service.



Monday to Friday (cont...)										
map ref	Route Number	619	610	619	610	619	610	619	610	619
		am	am	am	am	am	am	pm	pm	pm
A	Rouse Hill Town Centre (Stand 3)	10.35	11.05	11.35	12.05
B	Adelphi St & Mile End Rd	10.38	11.08	11.38	12.08
C	Milford Dr & Withers Rd	10.42	11.12	11.42	12.12
D	Mungerie Rd & Withers Rd	10.45	11.15	11.45	12.15
E	Brampton Dr & Samantha Riley Dr	10.50	11.20	11.50	12.20
F	Green Rd & Marella Ave	10.54	11.24	11.54	12.24
G	Green Rd & Eric Cooper Dr	10.58	11.28	11.58	12.28
H	Tuckwell Rd & Gilbert Rd	11.03	11.33	12.03	12.33
I	Castle Hill Interchange	10.56	11.11	11.26	11.41	11.56	12.11	12.26	12.41	12.56
J	Old Northern Rd & Excelsior Ave	11.00	11.15	11.30	11.45	12.00	12.15	12.30	12.45	1.00
K	Baulkham Hills Junction (Windsor Rd)	11.07	11.22	11.37	11.52	12.07	12.22	12.37	12.52	1.07
L	M2 Busway (Barclay Rd)	11.12	11.27	11.42	11.57	12.12	12.27	12.42	12.57	1.12
M	M2 Busway (Oakes Rd)	11.15	11.30	11.45	12.00	12.15	12.30	12.45	1.00	1.15
N	Macquarie Park (Lane Cove Rd & Epping Rd)	11.29	11.59	12.29	12.59	1.29
O	Lane Cove (Epping Rd & Longueville Rd)	11.42	11.48	12.12	12.18	12.42	12.48	1.12	1.18	1.42
P	City - Wynyard (York St)	11.52	11.58	12.22	12.28	12.52	12.58	1.22	1.28	1.52
Q	City - QVB (York St)	11.59	12.05	12.29	12.35	12.59	1.05	1.29	1.35	1.59
R	City - Railway Square (George St)	12.06	12.12	12.36	12.42	1.06	1.12	1.36	1.42	2.06

Explanations

– Wheelchair accessible service.



Monday to Friday (cont...)									
map ref	Route Number	610	619	610	619	610	610	619	610
		pm	pm	pm	pm	pm	pm	pm	pm
A	Rouse Hill Town Centre (Stand 3)	12.35	1.05	1.35	1.43	2.03
B	Adelphi St & Mile End Rd	12.38	1.08	1.38	1.46	2.06
C	Milford Dr & Withers Rd	12.42	1.12	1.42	1.50	2.10
D	Mungerie Rd & Withers Rd	12.45	1.15	1.45	1.53	2.13
E	Brampton Dr & Samantha Riley Dr	12.50	1.20	1.50	1.58	2.18
F	Green Rd & Marella Ave	12.54	1.24	1.54	2.02	2.22
G	Green Rd & Eric Cooper Dr	12.58	1.28	1.58	2.06	2.26
H	Tuckwell Rd & Gilbert Rd	1.03	1.33	2.03	2.11	2.31
I	Castle Hill Interchange	1.11	1.26	1.41	1.56	2.11	2.19	2.26	2.39
J	Old Northern Rd & Excelsior Ave	1.15	1.30	1.45	2.00	2.15	2.23	2.30	2.43
K	Baulkham Hills Junction (Windsor Rd)	1.22	1.37	1.52	2.07	2.22	2.30	2.37	2.50
L	M2 Busway (Barclay Rd)	1.27	1.42	1.57	2.12	2.27	2.35	2.42	2.55
M	M2 Busway (Oakes Rd)	1.30	1.45	2.00	2.15	2.30	2.38	2.45	2.58
N	Macquarie Park (Lane Cove Rd & Epping Rd)	1.59	2.29	2.59
O	Lane Cove (Epping Rd & Longueville Rd)	1.48	2.12	2.18	2.42	2.48	2.56	3.12	3.16
P	City - Wynyard (York St)	1.58	2.22	2.28	2.52	2.58	3.06	3.22	3.26
Q	City - QVB (York St)	2.05	2.29	2.35	2.59	3.05	3.13	3.29	3.33
R	City - Railway Square (George St)	2.12	2.36	2.42	3.06	3.12	3.20	3.36	3.40

Explanations

– Wheelchair accessible service.



Monday to Friday (cont...)

map ref	Route Number	619	610	610	610	619	610	610	619	610
		pm	pm	pm	pm	pm	pm	pm	pm	pm
A	Rouse Hill Town Centre (Stand 3)	2.23	2.35	2.43	3.08	3.13	3.43
B	Adelphi St & Mile End Rd	2.26	2.38	2.46	3.11	3.16	3.46
C	Milford Dr & Withers Rd	2.30	2.42	2.50	3.15	3.20	3.50
D	Mungerie Rd & Withers Rd	2.33	2.45	2.53	3.18	3.23	3.53
E	Brampton Dr & Samantha Riley Dr	2.38	2.50	2.58	3.23	3.28	3.58
F	Green Rd & Marella Ave	2.42	2.54	3.02	3.27	3.32	4.02
G	Green Rd & Eric Cooper Dr	2.46	2.58	3.06	3.31	3.36	4.06
H	Tuckwell Rd & Gilbert Rd	2.51	3.03	3.11	3.36	3.41	4.11
I	Castle Hill Interchange	2.56	2.59	3.11	3.19	3.26	3.44	3.49	4.00	4.19
J	Old Northern Rd & Excelsior Ave	3.00	3.03	3.15	3.23	3.30	3.48	3.53	4.04	4.23
K	Baulkham Hills Junction (Windsor Rd)	3.07	3.10	3.22	3.30	3.37	3.55	4.00	4.11	4.30
L	M2 Busway (Barclay Rd)	3.12	3.15	3.27	3.35	3.42	4.00	4.05	4.16	4.35
M	M2 Busway (Oakes Rd)	3.15	3.18	3.30	3.38	3.45	4.03	4.08	4.19	4.38
N	Macquarie Park (Lane Cove Rd & Epping Rd)	3.29	3.59	4.33
O	Lane Cove (Epping Rd & Longueville Rd)	3.42	3.36	3.48	3.56	4.12	4.21	4.26	4.46	4.58
P	City - Wynyard (York St)	3.52	3.46	3.58	4.06	4.22	4.31	4.36	4.56	5.08
Q	City - QVB (York St)	3.59	3.53	4.05	4.13	4.29	4.38	4.43	5.03	5.16
R	City - Railway Square (George St)	4.06	4.00	4.12	4.20	4.36	4.45	4.50	5.10	5.24

Explanations

F – Bus operates on Friday nights only.

– Wheelchair accessible service.



Monday to Friday (cont...)										
<small>map ref</small>	Route Number	610	610	619	610	610	610	619	610	610
		pm	pm	pm	pm	pm	pm	pm	pm	pm
A	Rouse Hill Town Centre (Stand 3)	4.08	4.08	4.43	5.08	5.13	5.47	6.07
B	Adelphi St & Mile End Rd	4.11	4.11	4.46	5.11	5.16	5.50	6.10
C	Milford Dr & Withers Rd	4.15	4.15	4.50	5.15	5.20	5.54	6.14
D	Mungerie Rd & Withers Rd	4.18	4.18	4.53	5.18	5.23	5.57	6.17
E	Brampton Dr & Samantha Riley Dr	4.23	4.23	4.58	5.23	5.28	6.02	6.22
F	Green Rd & Marella Ave	4.27	4.27	5.02	5.27	5.32	6.06	6.26
G	Green Rd & Eric Cooper Dr	4.31	4.31	5.06	5.31	5.36	6.10	6.30
H	Tuckwell Rd & Gilbert Rd	4.36	4.36	5.11	5.36	5.41	6.15	6.35
I	Castle Hill Interchange	4.44	4.44	4.49	5.19	5.44	5.49	5.49	6.23	6.43
J	Old Northern Rd & Excelsior Ave	4.48	4.53	5.23	5.53	6.27
K	Baulkham Hills Junction (Windsor Rd)	4.55	5.00	5.30	6.00	6.34
L	M2 Busway (Barclay Rd)	5.00	5.05	5.35	6.05	6.39
M	M2 Busway (Oakes Rd)	5.03	5.08	5.38	6.08	6.42
N	Macquarie Park (Lane Cove Rd & Epping Rd)	5.22	6.22
O	Lane Cove (Epping Rd & Longueville Rd)	5.23	5.37	5.58	6.37	7.02
P	City - Wynyard (York St)	5.33	5.47	6.08	6.47	7.12
Q	City - QVB (York St)	5.41	5.55	6.16	6.55	7.20
R	City - Railway Square (George St)	5.49	6.03	6.24	7.03	7.27



Monday to Friday (cont...)									
<small>map ref</small>	Route Number	619	610X	610	610	610	610	610	610
		pm	pm	pm	pm	pm	pm	pm	pm
A	Rouse Hill Town Centre (Stand 3)	6.50	7.50	8.50
B	Adelphi St & Mile End Rd	6.53	7.53	8.53
C	Milford Dr & Withers Rd	6.57	7.57	8.57
D	Mungerie Rd & Withers Rd	7.00	8.00	9.00
E	Brampton Dr & Samantha Riley Dr	7.05	8.05	9.05
F	Green Rd & Marella Ave	7.09	8.09	9.09
G	Green Rd & Eric Cooper Dr	7.13	8.13	9.13
H	Tuckwell Rd & Gilbert Rd	7.18	8.18	9.18
I	Castle Hill Interchange	6.50	6.56	7.26	7.56	8.26	8.56	9.26	10.26 F11.32
J	Old Northern Rd & Excelsior Ave	6.54	7.03	7.30	8.00	8.30	9.00	9.30	10.30 F11.36
K	Baulkham Hills Junction (Windsor Rd)	7.01	7.13	7.36	8.06	8.36	9.06	9.36	10.36 F11.42
L	M2 Busway (Barclay Rd)	7.06	7.18	7.41	8.11	8.41	9.11	9.41	10.41 F11.47
M	M2 Busway (Oakes Rd)	7.09	7.21	7.44	8.14	8.44	9.14	9.44	10.44 F11.50
N	Macquarie Park (Lane Cove Rd & Epping Rd)	7.23
O	Lane Cove (Epping Rd & Longueville Rd)	7.36	8.02	8.32	9.02	9.32	10.02	11.02 F12.08
P	City - Wynyard (York St)	7.46	7.43	8.12	8.42	9.12	9.42	10.12	11.12 F12.18
Q	City - QVB (York St)	7.53	7.50	8.18	8.48	9.18	9.48	10.18	11.18 F12.24
R	City - Railway Square (George St)	8.00	7.57	8.24	8.54	9.24	9.54	10.24	11.24 F12.30

Explanations

F – Bus operates on Friday nights only.

– Wheelchair accessible service.



Monday to Friday (cont...)			
<small>map ref</small>	Route Number	610	610
		am	am
A	Rouse Hill Town Centre (Stand 3)
B	Adelphi St & Mile End Rd
C	Milford Dr & Withers Rd
D	Mungerie Rd & Withers Rd
E	Brampton Dr & Samantha Riley Dr
F	Green Rd & Marella Ave
G	Green Rd & Eric Cooper Dr
H	Tuckwell Rd & Gilbert Rd
I	Castle Hill Interchange	F12.32	F1.37
J	Old Northern Rd & Excelsior Ave	F12.36	F1.41
K	Baulkham Hills Junction (Windsor Rd)	F12.42	F1.47
L	M2 Busway (Barclay Rd)	F12.47	F1.52
M	M2 Busway (Oakes Rd)	F12.50	F1.55
N	Macquarie Park (Lane Cove Rd & Epping Rd)
O	Lane Cove (Epping Rd & Longueville Rd)	F1.08	F2.13
P	City - Wynyard (York St)	F1.18	F2.23
Q	City - QVB (York St)	F1.24	F2.29
R	City - Railway Square (George St)	F1.30	F2.35

Explanations

F – Bus operates on Friday nights only.

– Wheelchair accessible service.



Saturday										
<small>map ref</small>	Route Number	610X	610X	610X	610	619	610X	610	610X	619
		am	am	am	am	am	am	am	am	am
A	Rouse Hill Town Centre (Stand 3)	6.14	7.24
B	Adelphi St & Mile End Rd	6.17	7.27
C	Milford Dr & Withers Rd	6.20	7.31
D	Mungerie Rd & Withers Rd	6.23	7.34
E	Brampton Dr & Samantha Riley Dr	6.27	7.39
F	Green Rd & Marella Ave	6.31	7.43
G	Green Rd & Eric Cooper Dr	6.35	7.47
H	Tuckwell Rd & Gilbert Rd	6.38	7.52
I	Castle Hill Interchange	5.35	6.15	6.45	7.00	7.30	7.50	8.00	8.20	8.30
J	Old Northern Rd & Excelsior Ave	5.39	6.19	6.49	7.04	7.34	7.54	8.04	8.24	8.34
K	Baulkham Hills Junction (Windsor Rd)	5.46	6.26	6.56	7.10	7.41	8.01	8.11	8.31	8.41
L	M2 Busway (Barclay Rd)	5.51	6.31	7.01	7.15	7.46	8.06	8.16	8.36	8.46
M	M2 Busway (Oakes Rd)	5.54	6.34	7.04	7.18	7.49	8.09	8.19	8.39	8.49
N	Macquarie Park (Lane Cove Rd & Epping Rd)	8.03	9.03
O	Lane Cove (Epping Rd & Longueville Rd)	7.36	8.16	8.37	9.16
P	City - Wynyard (York St)	6.14	6.54	7.24	7.46	8.26	8.29	8.47	8.59	9.26
Q	City - QVB (York St)	6.21	7.01	7.31	7.52	8.33	8.36	8.54	9.06	9.33
R	City - Railway Square (George St)	6.28	7.08	7.38	7.58	8.40	8.43	9.01	9.13	9.40

Explanations

– Wheelchair accessible service.



Saturday (cont...)									
map ref	Route Number								
		610X	610	610X	619	610X	610	610X	619
		am	am	am	am	am	am	am	am
A	Rouse Hill Town Centre (Stand 3)	8.24	9.24
B	Adelphi St & Mile End Rd	8.27	9.27
C	Milford Dr & Withers Rd	8.31	9.31
D	Mungerie Rd & Withers Rd	8.34	9.34
E	Brampton Dr & Samantha Riley Dr	8.39	9.39
F	Green Rd & Marella Ave	8.43	9.43
G	Green Rd & Eric Cooper Dr	8.47	9.47
H	Tuckwell Rd & Gilbert Rd	8.52	9.52
I	Castle Hill Interchange	8.50	9.00	9.20	9.30	9.50	10.00	10.20	10.30
J	Old Northern Rd & Excelsior Ave	8.54	9.04	9.24	9.34	9.54	10.04	10.24	10.34
K	Baulkham Hills Junction (Windsor Rd)	9.01	9.11	9.31	9.41	10.01	10.11	10.31	10.41
L	M2 Busway (Barclay Rd)	9.06	9.16	9.36	9.46	10.06	10.16	10.36	10.46
M	M2 Busway (Oakes Rd)	9.09	9.19	9.39	9.49	10.09	10.19	10.39	10.49
N	Macquarie Park (Lane Cove Rd & Epping Rd)	10.03	11.03
O	Lane Cove (Epping Rd & Longueville Rd)	9.37	10.16	10.37	11.16
P	City - Wynyard (York St)	9.29	9.47	9.59	10.26	10.29	10.47	10.59	11.26
Q	City - QVB (York St)	9.36	9.54	10.06	10.33	10.36	10.54	11.06	11.33
R	City - Railway Square (George St)	9.43	10.01	10.13	10.40	10.43	11.01	11.13	11.40

Explanations



– Wheelchair accessible service.



Saturday (cont...)										
<small>map ref</small>	Route Number	610	610X	619	610X	610	610X	619	610X	610
		am	am	am	am	am	pm	pm	pm	pm
A	Rouse Hill Town Centre (Stand 3)	10.24	11.24	12.24
B	Adelphi St & Mile End Rd	10.27	11.27	12.27
C	Milford Dr & Withers Rd	10.31	11.31	12.31
D	Mungerie Rd & Withers Rd	10.34	11.34	12.34
E	Brampton Dr & Samantha Riley Dr	10.39	11.39	12.39
F	Green Rd & Marella Ave	10.43	11.43	12.43
G	Green Rd & Eric Cooper Dr	10.47	11.47	12.47
H	Tuckwell Rd & Gilbert Rd	10.52	11.52	12.52
I	Castle Hill Interchange	11.00	11.20	11.30	11.50	12.00	12.20	12.30	12.50	1.00
J	Old Northern Rd & Excelsior Ave	11.04	11.24	11.34	11.54	12.04	12.24	12.34	12.54	1.04
K	Baulkham Hills Junction (Windsor Rd)	11.11	11.31	11.41	12.01	12.11	12.31	12.41	1.01	1.11
L	M2 Busway (Barclay Rd)	11.16	11.36	11.46	12.06	12.16	12.36	12.46	1.06	1.16
M	M2 Busway (Oakes Rd)	11.19	11.39	11.49	12.09	12.19	12.39	12.49	1.09	1.19
N	Macquarie Park (Lane Cove Rd & Epping Rd)	12.03	1.03
O	Lane Cove (Epping Rd & Longueville Rd)	11.37	12.16	12.37	1.16	1.37
P	City - Wynyard (York St)	11.47	11.59	12.26	12.29	12.47	12.59	1.26	1.29	1.47
Q	City - QVB (York St)	11.54	12.06	12.33	12.36	12.54	1.06	1.33	1.36	1.54
R	City - Railway Square (George St)	12.01	12.13	12.40	12.43	1.01	1.13	1.40	1.43	2.01

Explanations

– Wheelchair accessible service.



Saturday (cont...)										
<small>map ref</small>	Route Number	610X	619	610X	610	610X	619	610X	610	610X
		pm	pm	pm	pm	pm	pm	pm	pm	pm
A	Rouse Hill Town Centre (Stand 3)	1.24	2.24
B	Adelphi St & Mile End Rd	1.27	2.27
C	Milford Dr & Withers Rd	1.31	2.31
D	Mungerie Rd & Withers Rd	1.34	2.34
E	Brampton Dr & Samantha Riley Dr	1.39	2.39
F	Green Rd & Marella Ave	1.43	2.43
G	Green Rd & Eric Cooper Dr	1.47	2.47
H	Tuckwell Rd & Gilbert Rd	1.52	2.52
I	Castle Hill Interchange	1.20	1.30	1.50	2.00	2.20	2.30	2.50	3.00	3.20
J	Old Northern Rd & Excelsior Ave	1.24	1.34	1.54	2.04	2.24	2.34	2.54	3.04	3.24
K	Baulkham Hills Junction (Windsor Rd)	1.31	1.41	2.01	2.11	2.31	2.41	3.01	3.11	3.31
L	M2 Busway (Barclay Rd)	1.36	1.46	2.06	2.16	2.36	2.46	3.06	3.16	3.36
M	M2 Busway (Oakes Rd)	1.39	1.49	2.09	2.19	2.39	2.49	3.09	3.19	3.39
N	Macquarie Park (Lane Cove Rd & Epping Rd)	2.03	3.03
O	Lane Cove (Epping Rd & Longueville Rd)	2.16	2.37	3.16	3.37
P	City - Wynyard (York St)	1.59	2.26	2.29	2.47	2.59	3.26	3.29	3.47	3.59
Q	City - QVB (York St)	2.06	2.33	2.36	2.54	3.06	3.33	3.36	3.54	4.06
R	City - Railway Square (George St)	2.13	2.40	2.43	3.01	3.13	3.40	3.43	4.01	4.13

Explanations



– Wheelchair accessible service.



Saturday (cont...)										
map ref	Route Number	619	610X	610	610X	619	610X	610	610X	619
		pm	pm	pm	pm	pm	pm	pm	pm	pm
A	Rouse Hill Town Centre (Stand 3)	3.24	4.24
B	Adelphi St & Mile End Rd	3.27	4.27
C	Milford Dr & Withers Rd	3.31	4.31
D	Mungerie Rd & Withers Rd	3.34	4.34
E	Brampton Dr & Samantha Riley Dr	3.39	4.39
F	Green Rd & Marella Ave	3.43	4.43
G	Green Rd & Eric Cooper Dr	3.47	4.47
H	Tuckwell Rd & Gilbert Rd	3.52	4.52
I	Castle Hill Interchange	3.30	3.50	4.00	4.20	4.30	4.50	5.00	5.20	5.30
J	Old Northern Rd & Excelsior Ave	3.34	3.54	4.04	4.24	4.34	4.54	5.04	5.24	5.34
K	Baulkham Hills Junction (Windsor Rd)	3.41	4.01	4.11	4.31	4.41	5.01	5.11	5.31	5.41
L	M2 Busway (Barclay Rd)	3.46	4.06	4.16	4.36	4.46	5.06	5.16	5.36	5.46
M	M2 Busway (Oakes Rd)	3.49	4.09	4.19	4.39	4.49	5.09	5.19	5.39	5.49
N	Macquarie Park (Lane Cove Rd & Epping Rd)	4.03	5.03	6.03
O	Lane Cove (Epping Rd & Longueville Rd)	4.16	4.37	5.16	5.37	6.16
P	City - Wynyard (York St)	4.26	4.29	4.47	4.59	5.26	5.29	5.47	5.59	6.26
Q	City - QVB (York St)	4.33	4.36	4.54	5.06	5.33	5.36	5.54	6.06	6.33
R	City - Railway Square (George St)	4.40	4.43	5.01	5.13	5.40	5.43	6.01	6.13	6.40

Explanations



– Wheelchair accessible service.



Saturday (cont...)										
map ref	Route Number	610X	610	610X	610	610X	610	610X	610	610X
		pm	pm	pm	pm	pm	pm	pm	pm	pm
A	Rouse Hill Town Centre (Stand 3)	5.24	6.24
B	Adelphi St & Mile End Rd	5.27	6.27
C	Milford Dr & Withers Rd	5.31	6.31
D	Mungerie Rd & Withers Rd	5.34	6.34
E	Brampton Dr & Samantha Riley Dr	5.39	6.39
F	Green Rd & Marella Ave	5.43	6.43
G	Green Rd & Eric Cooper Dr	5.47	6.47
H	Tuckwell Rd & Gilbert Rd	5.52	6.52
I	Castle Hill Interchange	5.50	6.00	6.20	6.30	6.50	7.00	7.20	7.30	7.50
J	Old Northern Rd & Excelsior Ave	5.54	6.04	6.24	6.34	6.54	7.04	7.24	7.34	7.54
K	Baulkham Hills Junction (Windsor Rd)	6.01	6.11	6.31	6.41	7.01	7.10	7.31	7.40	8.01
L	M2 Busway (Barclay Rd)	6.06	6.16	6.36	6.46	7.06	7.15	7.36	7.45	8.06
M	M2 Busway (Oakes Rd)	6.09	6.19	6.39	6.49	7.09	7.18	7.39	7.48	8.09
N	Macquarie Park (Lane Cove Rd & Epping Rd)
O	Lane Cove (Epping Rd & Longueville Rd)	6.37	7.07	7.36	8.06
P	City - Wynyard (York St)	6.29	6.47	6.59	7.17	7.29	7.46	7.59	8.16	8.29
Q	City - QVB (York St)	6.36	6.54	7.06	7.24	7.36	7.52	8.06	8.22	8.36
R	City - Railway Square (George St)	6.43	7.01	7.13	7.31	7.43	7.58	8.13	8.28	8.43

Explanations



– Wheelchair accessible service.



Saturday (cont...)										
<small>map ref</small>	Route Number	610	610X	610	610X	610	610X	610	610	610
		pm	pm	pm	pm	pm	pm	pm	pm	pm
A	Rouse Hill Town Centre (Stand 3)	7.24	8.24	9.24	10.24
B	Adelphi St & Mile End Rd	7.27	8.27	9.27	10.27
C	Milford Dr & Withers Rd	7.31	8.31	9.31	10.31
D	Mungerie Rd & Withers Rd	7.34	8.34	9.34	10.34
E	Brampton Dr & Samantha Riley Dr	7.39	8.39	9.39	10.39
F	Green Rd & Marella Ave	7.43	8.43	9.43	10.43
G	Green Rd & Eric Cooper Dr	7.47	8.47	9.47	10.47
H	Tuckwell Rd & Gilbert Rd	7.52	8.52	9.52	10.52
I	Castle Hill Interchange	8.00	8.20	8.30	8.50	9.00	9.20	9.30	10.00	11.00
J	Old Northern Rd & Excelsior Ave	8.04	8.24	8.34	8.54	9.04	9.24	9.34	10.04	11.04
K	Baulkham Hills Junction (Windsor Rd)	8.10	8.31	8.40	9.01	9.10	9.31	9.40	10.10	11.10
L	M2 Busway (Barclay Rd)	8.15	8.36	8.45	9.06	9.15	9.36	9.45	10.15	11.15
M	M2 Busway (Oakes Rd)	8.18	8.39	8.48	9.09	9.18	9.39	9.48	10.18	11.18
N	Macquarie Park (Lane Cove Rd & Epping Rd)
O	Lane Cove (Epping Rd & Longueville Rd)	8.36	9.06	9.36	10.06	10.36	11.36
P	City - Wynyard (York St)	8.46	8.59	9.16	9.29	9.46	9.59	10.16	10.46	11.46
Q	City - QVB (York St)	8.52	9.06	9.22	9.36	9.52	10.06	10.22	10.52	11.52
R	City - Railway Square (George St)	8.58	9.13	9.28	9.43	9.58	10.13	10.28	10.58	11.58

Explanations

– Wheelchair accessible service.



Saturday (cont...)



map ref	Route Number	610 am	610 am
	A Rouse Hill Town Centre (Stand 3)
	B Adelphi St & Mile End Rd
	C Milford Dr & Withers Rd
	D Mungerie Rd & Withers Rd
	E Brampton Dr & Samantha Riley Dr
	F Green Rd & Marella Ave
	G Green Rd & Eric Cooper Dr
	H Tuckwell Rd & Gilbert Rd
	I Castle Hill Interchange	12.00	1.00
	J Old Northern Rd & Excelsior Ave	12.04	1.04
	K Baulkham Hills Junction (Windsor Rd)	12.10	1.10
	L M2 Busway (Barclay Rd)	12.15	1.15
	M M2 Busway (Oakes Rd)	12.18	1.18
	N Macquarie Park (Lane Cove Rd & Epping Rd)
	O Lane Cove (Epping Rd & Longueville Rd)	12.36	1.36
	P City - Wynyard (York St)	12.46	1.46
	Q City - QVB (York St)	12.52	1.52
	R City - Railway Square (George St)	12.58	1.58

Explanations

– Wheelchair accessible service.



Sundays & Public Holidays										
<small>map ref</small>	Route Number	610	610X	610	610X	619	610	610X	619	610
		am	am	am	am	am	am	am	am	am
A	Rouse Hill Town Centre (Stand 3)	8.21	9.24	10.24
B	Adelphi St & Mile End Rd	8.24	9.27	10.27
C	Milford Dr & Withers Rd	8.28	9.31	10.31
D	Mungerie Rd & Withers Rd	8.31	9.34	10.34
E	Brampton Dr & Samantha Riley Dr	8.36	9.39	10.39
F	Green Rd & Marella Ave	8.40	9.43	10.43
G	Green Rd & Eric Cooper Dr	8.44	9.47	10.47
H	Tuckwell Rd & Gilbert Rd	8.49	9.52	10.52
I	Castle Hill Interchange	7.57	8.27	8.57	9.29	9.30	10.00	10.29	10.30	11.00
J	Old Northern Rd & Excelsior Ave	8.01	8.31	9.01	9.33	9.34	10.04	10.33	10.34	11.04
K	Baulkham Hills Junction (Windsor Rd)	8.08	8.38	9.08	9.40	9.41	10.11	10.40	10.41	11.11
L	M2 Busway (Barclay Rd)	8.13	8.43	9.13	9.45	9.46	10.16	10.45	10.46	11.16
M	M2 Busway (Oakes Rd)	8.16	8.46	9.16	9.48	9.49	10.19	10.48	10.49	11.19
N	Macquarie Park (Lane Cove Rd & Epping Rd)	10.03	11.03
O	Lane Cove (Epping Rd & Longueville Rd)	8.34	9.34	10.16	10.37	11.16	11.37
P	City - Wynyard (York St)	8.44	9.06	9.44	10.08	10.26	10.47	11.08	11.26	11.47
Q	City - QVB (York St)	8.51	9.13	9.51	10.15	10.33	10.54	11.15	11.33	11.54
R	City - Railway Square (George St)	8.58	9.20	9.58	10.22	10.40	11.01	11.22	11.40	12.01

Explanations

– Wheelchair accessible service.



Sundays & Public Holidays (cont...)										
map ref	Route Number	610X	619	610	610X	619	610	610X	619	610
		am	am	am	pm	pm	pm	pm	pm	pm
A	Rouse Hill Town Centre (Stand 3)	11.24	12.24	1.24
B	Adelphi St & Mile End Rd	11.27	12.27	1.27
C	Milford Dr & Withers Rd	11.31	12.31	1.31
D	Mungerie Rd & Withers Rd	11.34	12.34	1.34
E	Brampton Dr & Samantha Riley Dr	11.39	12.39	1.39
F	Green Rd & Marella Ave	11.43	12.43	1.43
G	Green Rd & Eric Cooper Dr	11.47	12.47	1.47
H	Tuckwell Rd & Gilbert Rd	11.52	12.52	1.52
I	Castle Hill Interchange	11.29	11.30	12.00	12.29	12.31	1.00	1.29	1.31	2.00
J	Old Northern Rd & Excelsior Ave	11.33	11.34	12.04	12.33	12.35	1.04	1.33	1.35	2.04
K	Baulkham Hills Junction (Windsor Rd)	11.40	11.41	12.11	12.40	12.42	1.11	1.40	1.42	2.11
L	M2 Busway (Barclay Rd)	11.45	11.46	12.16	12.45	12.47	1.16	1.45	1.47	2.16
M	M2 Busway (Oakes Rd)	11.48	11.49	12.19	12.48	12.50	1.19	1.48	1.50	2.19
N	Macquarie Park (Lane Cove Rd & Epping Rd)	12.03	1.04	2.04
O	Lane Cove (Epping Rd & Longueville Rd)	12.16	12.37	1.17	1.37	2.17	2.37
P	City - Wynyard (York St)	12.08	12.26	12.47	1.08	1.27	1.47	2.08	2.27	2.47
Q	City - QVB (York St)	12.15	12.33	12.54	1.15	1.34	1.54	2.15	2.34	2.54
R	City - Railway Square (George St)	12.22	12.40	1.01	1.22	1.41	2.01	2.22	2.41	3.01

Explanations

– Wheelchair accessible service.



Sundays & Public Holidays (cont...)										
<small>map ref</small>	Route Number	610X	619	610	610X	619	610	610X	619	610
		pm	pm	pm	pm	pm	pm	pm	pm	pm
A	Rouse Hill Town Centre (Stand 3)	2.24	3.24	4.24
B	Adelphi St & Mile End Rd	2.27	3.27	4.27
C	Milford Dr & Withers Rd	2.31	3.31	4.31
D	Mungerie Rd & Withers Rd	2.34	3.34	4.34
E	Brampton Dr & Samantha Riley Dr	2.39	3.39	4.39
F	Green Rd & Marella Ave	2.43	3.43	4.43
G	Green Rd & Eric Cooper Dr	2.47	3.47	4.47
H	Tuckwell Rd & Gilbert Rd	2.52	3.52	4.52
I	Castle Hill Interchange	2.29	2.30	3.00	3.29	3.30	4.00	4.29	4.31	5.00
J	Old Northern Rd & Excelsior Ave	2.33	2.34	3.04	3.33	3.34	4.04	4.33	4.35	5.04
K	Baulkham Hills Junction (Windsor Rd)	2.40	2.41	3.11	3.40	3.41	4.11	4.40	4.42	5.11
L	M2 Busway (Barclay Rd)	2.45	2.46	3.16	3.45	3.46	4.16	4.45	4.47	5.16
M	M2 Busway (Oakes Rd)	2.48	2.49	3.19	3.48	3.49	4.19	4.48	4.50	5.19
N	Macquarie Park (Lane Cove Rd & Epping Rd)	3.03	4.03	5.04
O	Lane Cove (Epping Rd & Longueville Rd)	3.16	3.37	4.16	4.37	5.17	5.37
P	City - Wynyard (York St)	3.08	3.26	3.47	4.08	4.26	4.47	5.08	5.27	5.47
Q	City - QVB (York St)	3.15	3.33	3.54	4.15	4.33	4.54	5.15	5.34	5.54
R	City - Railway Square (George St)	3.22	3.40	4.01	4.22	4.40	5.01	5.22	5.41	6.01

Explanations

– Wheelchair accessible service.




Sundays & Public Holidays (cont...)				
<small>map ref</small>	Route Number	610X	619	610
		pm	pm	pm
A	Rouse Hill Town Centre (Stand 3)
B	Adelphi St & Mile End Rd
C	Milford Dr & Withers Rd
D	Mungerie Rd & Withers Rd
E	Brampton Dr & Samantha Riley Dr
F	Green Rd & Marella Ave
G	Green Rd & Eric Cooper Dr
H	Tuckwell Rd & Gilbert Rd
I	Castle Hill Interchange	5.29	5.30	6.00
J	Old Northern Rd & Excelsior Ave	5.33	5.34	6.04
K	Baulkham Hills Junction (Windsor Rd)	5.40	5.41	6.11
L	M2 Busway (Barclay Rd)	5.45	5.46	6.16
M	M2 Busway (Oakes Rd)	5.48	5.49	6.19
N	Macquarie Park (Lane Cove Rd & Epping Rd)	6.03
O	Lane Cove (Epping Rd & Longueville Rd)	6.16	6.37
P	City - Wynyard (York St)	6.08	6.26	6.47
Q	City - QVB (York St)	6.15	6.33	6.54
R	City - Railway Square (George St)	6.22	6.40	7.01

Explanations

– Wheelchair accessible service.



Monday to Friday 										
map ref	Route Number	610	610	610	610	610	610	610	610	
		am	am	am	am	am	am	am	am	
R	City - Railway Square (Pitt St)	6.15	6.50	7.15
Q	City - QVB (George St)	6.21	6.56	7.21
P	City - Wynyard (Clarence St)	6.27	7.02	7.27
O	Lane Cove (Epping Rd & Longueville Rd)	6.37	7.12	7.37
N	Macquarie Park (Lane Cove Rd & Epping Rd)
M	M2 Busway (Oakes Rd)	6.55	7.30	7.55
L	M2 Busway (Barclay Rd)	6.58	7.33	7.58
K	Baulkham Hills Junction (Windsor Rd)	7.03	7.38	8.03
J	Old Northern Rd & Excelsior Ave	7.09	7.44	8.09
I	Castle Hill (Castle Towers)	5.48	5.56	6.04	6.13	6.42	7.02	7.13	7.48	8.13
H	Tuckwell Rd & Gilbert Rd	5.56	6.04	6.12	6.21	6.50	7.10	7.21	7.56	8.21
G	Green Rd & Eric Cooper Dr	6.01	6.09	6.17	6.26	6.55	7.15	7.26	8.01	8.26
F	Green Rd & Marella Ave	6.05	6.13	6.21	6.30	6.59	7.19	7.30	8.05	8.30
E	Brampton Dr & Samantha Riley Dr	6.09	6.17	6.25	6.34	7.03	7.23	7.34	8.09	8.34
D	Mungerie Rd & Withers Rd	6.14	6.22	6.30	6.39	7.08	7.28	7.39	8.14	8.39
C	Milford Dr & Withers Rd	6.17	6.25	6.33	6.42	7.11	7.31	7.42	8.17	8.42
B	Adelphi St & Mile End Rd	6.21	6.29	6.37	6.46	7.15	7.35	7.46	8.21	8.46
A	Rouse Hill Town Centre	6.24	6.32	6.40	6.49	7.18	7.38	7.49	8.24	8.49

Explanations

 – Wheelchair accessible service.









Monday to Friday (cont...)										
map ref	Route Number	610	610	619	610	610	610	619	610	610
		am	am	am	am	am	am	am	am	am
R	City - Railway Square (Pitt St)	7.30	7.45	8.00	8.15	8.30	8.45	8.50	9.10
Q	City - QVB (George St)	7.37	7.52	8.07	8.22	8.37	8.52	8.57	9.17
P	City - Wynyard (Clarence St)	7.44	7.59	8.14	8.29	8.44	8.59	9.04	9.24
O	Lane Cove (Epping Rd & Longueville Rd)	7.54	8.09	8.24	8.39	8.54	9.09	9.14	9.34
N	Macquarie Park (Lane Cove Rd & Epping Rd)	8.22	9.22
M	M2 Busway (Oakes Rd)	E8.10	8.12	8.36	8.42	8.57	9.12	9.36	9.32	9.52
L	M2 Busway (Barclay Rd)	8.13	8.15	8.39	8.45	9.00	9.15	9.39	9.35	9.55
K	Baulkham Hills Junction (Windsor Rd)	8.18	8.20	8.44	8.50	9.05	9.20	9.44	9.40	10.00
J	Old Northern Rd & Excelsior Ave	8.24	8.27	8.51	8.57	9.12	9.27	9.51	9.47	10.07
I	Castle Hill (Castle Towers)	8.28	8.31	8.55	9.01	9.16	9.31	9.55	9.51	10.11
H	Tuckwell Rd & Gilbert Rd	8.39	9.09	9.24	9.39	9.59	10.19
G	Green Rd & Eric Cooper Dr	8.44	9.14	9.29	9.44	10.04	10.24
F	Green Rd & Marella Ave	8.48	9.18	9.33	9.48	10.08	10.28
E	Brampton Dr & Samantha Riley Dr	8.52	9.22	9.37	9.52	10.12	10.32
D	Mungerie Rd & Withers Rd	8.57	9.27	9.42	9.57	10.17	10.37
C	Milford Dr & Withers Rd	9.00	9.30	9.45	10.00	10.20	10.40
B	Adelphi St & Mile End Rd	9.04	9.34	9.49	10.04	10.24	10.44
A	Rouse Hill Town Centre	9.07	9.37	9.52	10.07	10.27	10.47

Explanations

E – Bus commences at Epping Station (Cambridge St) at 8.02am.

– Wheelchair accessible service.

Monday to Friday (cont...)										
<small>map ref</small>	Route Number	610	619	610	619	610	619	610	619	610
		am	am	am	am	am	am	am	am	am
R	City - Railway Square (Pitt St)	9.30	9.30	9.45	10.05	10.20	10.35	10.50	11.05	11.20
Q	City - QVB (George St)	9.37	9.37	9.52	10.12	10.27	10.42	10.57	11.12	11.27
P	City - Wynyard (Clarence St)	9.44	9.44	9.59	10.19	10.34	10.49	11.04	11.19	11.34
O	Lane Cove (Epping Rd & Longueville Rd)	9.54	9.54	10.09	10.29	10.44	10.59	11.14	11.29	11.44
N	Macquarie Park (Lane Cove Rd & Epping Rd)	10.07	10.42	11.12	11.42
M	M2 Busway (Oakes Rd)	10.12	10.21	10.27	10.56	11.02	11.26	11.32	11.56	12.02
L	M2 Busway (Barclay Rd)	10.15	10.24	10.30	10.59	11.05	11.29	11.35	11.59	12.05
K	Baulkham Hills Junction (Windsor Rd)	10.20	10.29	10.35	11.04	11.10	11.34	11.40	12.04	12.10
J	Old Northern Rd & Excelsior Ave	10.27	10.36	10.42	11.11	11.17	11.41	11.47	12.11	12.17
I	Castle Hill (Castle Towers)	10.31	10.40	10.46	11.15	11.21	11.45	11.51	12.15	12.21
H	Tuckwell Rd & Gilbert Rd	10.39	10.54	11.29	11.59	12.29
G	Green Rd & Eric Cooper Dr	10.44	10.59	11.34	12.04	12.34
F	Green Rd & Marella Ave	10.48	11.03	11.38	12.08	12.38
E	Brampton Dr & Samantha Riley Dr	10.52	11.07	11.42	12.12	12.42
D	Mungerie Rd & Withers Rd	10.57	11.12	11.47	12.17	12.47
C	Milford Dr & Withers Rd	11.00	11.15	11.50	12.20	12.50
B	Adelphi St & Mile End Rd	11.04	11.19	11.54	12.24	12.54
A	Rouse Hill Town Centre	11.07	11.22	11.57	12.27	12.57

Explanations

 – Wheelchair accessible service.



Monday to Friday (cont...)										
map ref	Route Number	619	610	619	610	619	610	619	610	619
		am	am	pm	pm	pm	pm	pm	pm	pm
R	City - Railway Square (Pitt St)	11.35	11.50	12.05	12.20	12.35	12.50	1.05	1.20	1.35
Q	City - QVB (George St)	11.42	11.57	12.12	12.27	12.42	12.57	1.12	1.27	1.42
P	City - Wynyard (Clarence St)	11.49	12.04	12.19	12.34	12.49	1.04	1.19	1.34	1.49
O	Lane Cove (Epping Rd & Longueville Rd)	11.59	12.14	12.29	12.44	12.59	1.14	1.29	1.44	1.59
N	Macquarie Park (Lane Cove Rd & Epping Rd)	12.12	12.42	1.12	1.42	2.12
M	M2 Busway (Oakes Rd)	12.26	12.32	12.56	1.02	1.26	1.32	1.56	2.02	2.26
L	M2 Busway (Barclay Rd)	12.29	12.35	12.59	1.05	1.29	1.35	1.59	2.05	2.29
K	Baulkham Hills Junction (Windsor Rd)	12.34	12.40	1.04	1.10	1.34	1.40	2.04	2.10	2.34
J	Old Northern Rd & Excelsior Ave	12.41	12.47	1.11	1.17	1.41	1.47	2.11	2.17	2.41
I	Castle Hill (Castle Towers)	12.45	12.51	1.15	1.21	1.45	1.51	2.15	2.21	2.45
H	Tuckwell Rd & Gilbert Rd	12.59	1.29	1.59	2.29
G	Green Rd & Eric Cooper Dr	1.04	1.34	2.04	2.34
F	Green Rd & Marella Ave	1.08	1.38	2.08	2.38
E	Brampton Dr & Samantha Riley Dr	1.12	1.42	2.12	2.42
D	Mungerie Rd & Withers Rd	1.17	1.47	2.17	2.47
C	Milford Dr & Withers Rd	1.20	1.50	2.20	2.50
B	Adelphi St & Mile End Rd	1.24	1.54	2.24	2.54
A	Rouse Hill Town Centre	1.27	1.57	2.27	2.57

Explanations

– Wheelchair accessible service.



Monday to Friday (cont...)										
map ref	Route Number	610	610	619	610	619	610	619	610X	610
		pm	pm	pm	pm	pm	pm	pm	pm	pm
R	City - Railway Square (Pitt St)	1.50	2.05	2.20	2.35	2.50	3.05	3.10	3.20
Q	City - QVB (George St)	1.57	2.12	2.27	2.42	2.57	3.12	3.18	3.27
P	City - Wynyard (Clarence St)	2.04	2.19	2.34	2.49	3.04	3.19	3.30	3.34
O	Lane Cove (Epping Rd & Longueville Rd)	2.14	2.29	2.44	2.59	3.14	3.29	3.44
N	Macquarie Park (Lane Cove Rd & Epping Rd)	2.42	3.12	3.42
M	M2 Busway (Oakes Rd)	2.32	2.56	3.02	3.26	3.32	3.56	3.56	4.02
L	M2 Busway (Barclay Rd)	2.35	2.59	3.05	3.29	3.35	3.59	3.59	4.05
K	Baulkham Hills Junction (Windsor Rd)	2.40	3.04	3.10	3.34	3.40	4.04	4.04	4.10
J	Old Northern Rd & Excelsior Ave	2.47	3.11	3.17	3.41	3.47	4.11	4.11	4.17
I	Castle Hill (Castle Towers)	2.46	2.51	3.15	3.21	3.45	3.53	4.15	4.17	4.21
H	Tuckwell Rd & Gilbert Rd	2.54	2.59	3.29	4.01	4.26	4.29
G	Green Rd & Eric Cooper Dr	2.59	3.04	3.34	4.06	4.31	4.34
F	Green Rd & Marella Ave	3.03	3.08	3.38	4.10	4.35	4.38
E	Brampton Dr & Samantha Riley Dr	3.07	3.12	3.42	4.14	4.40	4.42
D	Mungerie Rd & Withers Rd	3.12	3.17	3.47	4.19	4.45	4.47
C	Milford Dr & Withers Rd	3.18	3.23	3.50	4.22	4.48	4.50
B	Adelphi St & Mile End Rd	3.22	3.27	3.54	4.26	4.52	4.54
A	Rouse Hill Town Centre	3.25	3.30	3.57	4.29	4.55	4.57

Explanations

– Wheelchair accessible service.



Monday to Friday (cont...)										
<small>map ref</small>	Route Number	610	619	610	610	610	619	610	610	610
		pm	pm	pm	pm	pm	pm	pm	pm	pm
R	City - Railway Square (Pitt St)	3.30	3.50	4.05	4.15
Q	City - QVB (George St)	3.37	3.48	3.58	4.08	4.13	4.23
P	City - Wynyard (Clarence St)	3.44	3.58	4.08	4.18	4.23	4.33
O	Lane Cove (Epping Rd & Longueville Rd)	3.54	4.13	4.23	4.33	4.38	4.48
N	Macquarie Park (Lane Cove Rd & Epping Rd)	4.07	4.37
M	M2 Busway (Oakes Rd)	4.12	4.26	4.33	4.43	4.53	4.56	4.58	5.06
L	M2 Busway (Barclay Rd)	4.15	4.29	4.36	4.46	4.56	4.59	5.01	5.09
K	Baulkham Hills Junction (Windsor Rd)	4.20	4.34	4.41	4.51	5.01	5.04	5.06	5.14
J	Old Northern Rd & Excelsior Ave	4.27	4.41	4.48	4.58	5.08	5.11	5.13	5.21
I	Castle Hill (Castle Towers)	4.31	4.47	4.52	5.02	5.12	5.17	5.17	5.22	5.27
H	Tuckwell Rd & Gilbert Rd	5.01	5.11	5.21	5.26	5.31	5.36
G	Green Rd & Eric Cooper Dr	5.06	5.26	5.36
F	Green Rd & Marella Ave	5.10	5.30	5.40
E	Brampton Dr & Samantha Riley Dr	5.15	5.35	5.45
D	Mungerie Rd & Withers Rd	5.20	5.40	5.50
C	Milford Dr & Withers Rd	5.23	5.43	5.53
B	Adelphi St & Mile End Rd	5.27	5.47	5.57
A	Rouse Hill Town Centre	5.30	5.50	6.00

Explanations

– Wheelchair accessible service.



Monday to Friday (cont...)										
map ref	Route Number	610X	610X	610X	610X	610X	619	610X	610X	610X
		pm	pm	pm	pm	pm	pm	pm	pm	pm
R	City - Railway Square (Pitt St)	4.23	4.28	4.33	4.40	4.45	4.50
Q	City - QVB (George St)	4.28	4.31	4.36	4.41	4.48	4.53	4.58	5.00
P	City - Wynyard (Clarence St)	4.40	4.43	4.48	4.53	5.00	5.05	5.10	5.12
O	Lane Cove (Epping Rd & Longueville Rd)
N	Macquarie Park (Lane Cove Rd & Epping Rd)	5.07
M	M2 Busway (Oakes Rd)	5.06	5.09	5.14	5.19	5.26	5.29	5.31	5.36	5.38
L	M2 Busway (Barclay Rd)	5.09	5.12	5.17	5.22	5.29	5.32	5.34	5.39	5.41
K	Baulkham Hills Junction (Windsor Rd)	5.14	5.17	5.22	5.27	5.34	5.37	5.39	5.44	5.46
J	Old Northern Rd & Excelsior Ave	5.21	5.24	5.29	5.34	5.41	5.44	5.46	5.51	5.53
I	Castle Hill (Castle Towers)	5.27	5.30	5.35	5.40	5.47	5.50	5.52	5.57	5.59
H	Tuckwell Rd & Gilbert Rd	5.36	5.49	5.56	6.06	6.08
G	Green Rd & Eric Cooper Dr	5.41	5.54	6.11	6.13
F	Green Rd & Marella Ave	5.45	5.58	6.15	6.17
E	Brampton Dr & Samantha Riley Dr	5.50	6.20	6.22
D	Mungerie Rd & Withers Rd	5.55	6.25	6.27
C	Milford Dr & Withers Rd	5.58	6.28	6.30
B	Adelphi St & Mile End Rd	6.02	6.32	6.34
A	Rouse Hill Town Centre	6.05	6.35	6.37

Explanations

– Wheelchair accessible service.



Monday to Friday (cont...)



map ref	Route Number	619	610X	610X	610X	610X	610X	610X	610X	610
		pm	pm	pm	pm	pm	pm	pm	pm	pm
R	City - Railway Square (Pitt St)	5.00	5.05	5.10
Q	City - QVB (George St)	5.03	5.08	5.08	5.13	5.15	5.18	5.20	5.20
P	City - Wynyard (Clarence St)	5.15	5.20	5.20	5.25	5.27	5.30	5.32	5.32
O	Lane Cove (Epping Rd & Longueville Rd)
N	Macquarie Park (Lane Cove Rd & Epping Rd)	5.17
M	M2 Busway (Oakes Rd)	5.39	5.41	5.46	5.46	5.51	5.53	5.56	5.58	5.58
L	M2 Busway (Barclay Rd)	5.42	5.44	5.49	5.49	5.54	5.56	5.59	6.01	6.01
K	Baulkham Hills Junction (Windsor Rd)	5.47	5.49	5.54	5.54	5.59	6.01	6.04	6.06	6.06
J	Old Northern Rd & Excelsior Ave	5.54	5.56	6.01	6.01	6.06	6.08	6.11	6.13	6.13
I	Castle Hill (Castle Towers)	6.00	6.02	6.07	6.07	6.12	6.14	6.17	6.18	6.19
H	Tuckwell Rd & Gilbert Rd	6.16	6.21	6.23	6.27	6.28
G	Green Rd & Eric Cooper Dr	6.26	6.32	6.33
F	Green Rd & Marella Ave	6.30	6.36	6.37
E	Brampton Dr & Samantha Riley Dr	6.41	6.42
D	Mungerie Rd & Withers Rd	6.46	6.45
C	Milford Dr & Withers Rd	6.49	6.48
B	Adelphi St & Mile End Rd	6.53	6.52
A	Rouse Hill Town Centre	6.56	6.55

Explanations

– Wheelchair accessible service.



Monday to Friday (cont...)



map ref	Route Number	610	619	610X	610X	610X	610X	610X	610X	610X
		pm	pm	pm	pm	pm	pm	pm	pm	pm
R	City - Railway Square (Pitt St)	5.15	5.20	5.25	5.30
Q	City - QVB (George St)	5.23	5.26	5.28	5.30	5.33	5.35	5.38
P	City - Wynyard (Clarence St)	5.35	5.38	5.40	5.42	5.45	5.47	5.50
O	Lane Cove (Epping Rd & Longueville Rd)
N	Macquarie Park (Lane Cove Rd & Epping Rd)	5.37
M	M2 Busway (Oakes Rd)	5.59	6.01	6.04	6.06	6.08	6.11	6.13	6.16
L	M2 Busway (Barclay Rd)	6.02	6.04	6.07	6.09	6.11	6.14	6.16	6.19
K	Baulkham Hills Junction (Windsor Rd)	6.07	6.09	6.12	6.14	6.16	6.19	6.21	6.24
J	Old Northern Rd & Excelsior Ave	6.14	6.16	6.19	6.21	6.23	6.26	6.28	6.31
I	Castle Hill (Castle Towers)	6.21	6.20	6.22	6.25	6.27	6.29	6.32	6.34	6.37
H	Tuckwell Rd & Gilbert Rd	6.30	6.36	6.41	6.43
G	Green Rd & Eric Cooper Dr	6.35	6.46
F	Green Rd & Marella Ave	6.39	6.50
E	Brampton Dr & Samantha Riley Dr	6.44
D	Mungerie Rd & Withers Rd	6.49
C	Milford Dr & Withers Rd	6.52
B	Adelphi St & Mile End Rd	6.56
A	Rouse Hill Town Centre	6.59

Explanations

– Wheelchair accessible service.



Monday to Friday (cont...)										
map ref	Route Number	610X	610X	610X	610X	619	610X	610X	610X	610X
		pm	pm	pm	pm	pm	pm	pm	pm	pm
R	City - Railway Square (Pitt St)	5.35	5.40	5.45	5.52
Q	City - QVB (George St)	5.43	5.45	5.48	5.50	5.52	5.53	5.56	6.00
P	City - Wynyard (Clarence St)	5.55	5.57	6.00	6.02	6.04	6.05	6.08	6.12
O	Lane Cove (Epping Rd & Longueville Rd)
N	Macquarie Park (Lane Cove Rd & Epping Rd)	6.07
M	M2 Busway (Oakes Rd)	6.21	6.23	6.26	6.28	6.29	6.30	6.31	6.34	6.38
L	M2 Busway (Barclay Rd)	6.24	6.26	6.29	6.31	6.32	6.33	6.34	6.37	6.41
K	Baulkham Hills Junction (Windsor Rd)	6.29	6.31	6.34	6.36	6.37	6.38	6.39	6.42	6.46
J	Old Northern Rd & Excelsior Ave	6.36	6.38	6.41	6.43	6.44	6.45	6.46	6.49	6.53
I	Castle Hill (Castle Towers)	6.42	6.44	6.47	6.49	6.50	6.51	6.52	6.55	6.59
H	Tuckwell Rd & Gilbert Rd	6.56	7.00	7.01
G	Green Rd & Eric Cooper Dr	7.01
F	Green Rd & Marella Ave	7.05
E	Brampton Dr & Samantha Riley Dr
D	Mungerie Rd & Withers Rd
C	Milford Dr & Withers Rd
B	Adelphi St & Mile End Rd
A	Rouse Hill Town Centre

Explanations

– Wheelchair accessible service.



Monday to Friday (cont...)										
map ref	Route Number	610X	610X	610X	619	610X	610X	610	619	610
		pm	pm	pm	pm	pm	pm	pm	pm	pm
R	City - Railway Square (Pitt St)	6.00	6.07	6.15	6.25	6.35
Q	City - QVB (George St)	6.08	6.15	6.18	6.23	6.30	6.33	6.43
P	City - Wynyard (Clarence St)	6.20	6.27	6.30	6.35	6.42	6.43	6.53
O	Lane Cove (Epping Rd & Longueville Rd)	6.58	7.08
N	Macquarie Park (Lane Cove Rd & Epping Rd)	6.37	7.07
M	M2 Busway (Oakes Rd)	6.46	6.53	6.56	6.59	7.01	7.08	7.18	7.26	7.28
L	M2 Busway (Barclay Rd)	6.49	6.56	6.59	7.02	7.04	7.11	7.21	7.29	7.31
K	Baulkham Hills Junction (Windsor Rd)	6.54	7.01	7.04	7.07	7.09	7.16	7.26	7.34	7.36
J	Old Northern Rd & Excelsior Ave	7.01	7.08	7.11	7.14	7.16	7.23	7.33	7.41	7.43
I	Castle Hill (Castle Towers)	7.07	7.14	7.17	7.20	7.20	7.27	7.37	7.47	7.47
H	Tuckwell Rd & Gilbert Rd	7.16	7.23	7.26	7.46	7.56
G	Green Rd & Eric Cooper Dr	7.21	7.31
F	Green Rd & Marella Ave	7.25	7.35
E	Brampton Dr & Samantha Riley Dr	7.39
D	Mungerie Rd & Withers Rd	7.44
C	Milford Dr & Withers Rd	7.47
B	Adelphi St & Mile End Rd	7.51
A	Rouse Hill Town Centre	7.54

Explanations

– Wheelchair accessible service.



Monday to Friday (cont...)										
<small>map ref</small>	Route Number	610	610	619	610	610	610	619	610	610X
		pm	pm	pm	pm	pm	pm	pm	pm	pm
R	City - Railway Square (Pitt St)	6.45	6.55	7.05	7.15	7.25	7.45	8.11	8.25
Q	City - QVB (George St)	6.53	7.03	7.13	7.23	7.33	7.53	8.19	8.32
P	City - Wynyard (Clarence St)	7.03	7.13	7.23	7.33	7.43	8.03	8.29	8.39
O	Lane Cove (Epping Rd & Longueville Rd)	7.18	7.28	7.38	7.48	7.58	8.18	8.44
N	Macquarie Park (Lane Cove Rd & Epping Rd)	7.37	8.33
M	M2 Busway (Oakes Rd)	7.38	7.48	7.56	7.58	8.08	8.18	8.47	9.04	8.59
L	M2 Busway (Barclay Rd)	7.41	7.51	7.59	8.01	8.11	8.21	8.50	9.07	9.02
K	Baulkham Hills Junction (Windsor Rd)	7.46	7.56	8.04	8.06	8.16	8.26	8.55	9.12	9.07
J	Old Northern Rd & Excelsior Ave	7.53	8.03	8.11	8.13	8.23	8.33	9.02	9.19	9.14
I	Castle Hill (Castle Towers)	7.57	8.07	8.17	8.17	8.27	8.37	9.08	9.23	9.18
H	Tuckwell Rd & Gilbert Rd	8.06	8.16	8.25	8.35	8.45
G	Green Rd & Eric Cooper Dr	8.11	8.40
F	Green Rd & Marella Ave	8.15	8.44
E	Brampton Dr & Samantha Riley Dr	8.48
D	Mungerie Rd & Withers Rd	8.53
C	Milford Dr & Withers Rd	8.56
B	Adelphi St & Mile End Rd	9.00
A	Rouse Hill Town Centre	9.03

Explanations

– Wheelchair accessible service.



Monday to Friday (cont...)										
map ref	Route Number	610	619	610	610	610	610	610	610	610
		pm	pm	pm	pm	pm	pm	pm	am	am
R	City - Railway Square (Pitt St)	8.36	9.01	9.31	10.01	10.31	11.01	11.31	F12.07	F12.37
Q	City - QVB (George St)	8.43	9.08	9.38	10.07	10.37	11.07	11.37	F12.13	F12.43
P	City - Wynyard (Clarence St)	8.50	9.15	9.45	10.13	10.43	11.13	11.43	F12.19	F12.49
O	Lane Cove (Epping Rd & Longueville Rd)	9.00	9.25	9.55	10.23	10.53	11.23	11.53	F12.29	F12.59
N	Macquarie Park (Lane Cove Rd & Epping Rd)	9.40
M	M2 Busway (Oakes Rd)	9.20	9.54	10.15	10.41	11.11	11.41	12.11	F12.47	F1.17
L	M2 Busway (Barclay Rd)	9.23	9.57	10.18	10.44	11.14	11.44	12.14	F12.50	F1.20
K	Baulkham Hills Junction (Windsor Rd)	9.28	10.02	10.23	10.49	11.19	11.49	12.19	F12.55	F1.25
J	Old Northern Rd & Excelsior Ave	9.35	10.09	10.30	10.55	11.25	11.55	12.25	F1.01	F1.31
I	Castle Hill (Castle Towers)	9.39	10.13	10.34	10.59	11.29	11.59	12.29	F1.05	F1.35
H	Tuckwell Rd & Gilbert Rd	9.47	10.42	12.07	F1.43
G	Green Rd & Eric Cooper Dr	9.52	10.47	12.12	F1.48
F	Green Rd & Marella Ave	9.56	10.51	12.16	F1.52
E	Brampton Dr & Samantha Riley Dr	10.00	10.55	12.20	F1.56
D	Mungerie Rd & Withers Rd	10.05	11.00	12.25	F2.01
C	Milford Dr & Withers Rd	10.08	11.03	12.28	F2.04
B	Adelphi St & Mile End Rd	10.12	11.07	12.32	F2.08
A	Rouse Hill Town Centre	10.15	11.10	12.35	F2.11

Explanations

F – Bus operates on Friday nights only.

– Wheelchair accessible service.



Monday to Friday (cont...)					
<small>map ref</small>	Route Number	610	610	610	610
		am	am	am	am
R	City - Railway Square (Pitt St)	F12.57	F1.17	F1.37	F2.40
Q	City - QVB (George St)	F1.03	F1.23	F1.43	F2.46
P	City - Wynyard (Clarence St)	F1.09	F1.29	F1.49	F2.52
O	Lane Cove (Epping Rd & Longueville Rd)	F1.19	F1.39	F1.59	F3.02
N	Macquarie Park (Lane Cove Rd & Epping Rd)
M	M2 Busway (Oakes Rd)	F1.37	F1.57	F2.17	F3.20
L	M2 Busway (Barclay Rd)	F1.40	F2.00	F2.20	F3.23
K	Baulkham Hills Junction (Windsor Rd)	F1.45	F2.05	F2.25	F3.28
J	Old Northern Rd & Excelsior Ave	F1.51	F2.11	F2.31	F3.34
I	Castle Hill (Castle Towers)	F1.55	F2.15	F2.35	F3.38
H	Tuckwell Rd & Gilbert Rd	F3.46
G	Green Rd & Eric Cooper Dr	F3.51
F	Green Rd & Marella Ave	F3.55
E	Brampton Dr & Samantha Riley Dr	F3.59
D	Mungerie Rd & Withers Rd	F4.04
C	Milford Dr & Withers Rd	F4.07
B	Adelphi St & Mile End Rd	F4.11
A	Rouse Hill Town Centre	F4.14

Explanations

F – Bus operates on Friday nights only.

– Wheelchair accessible service.



Saturday										
map ref	Route Number	610X	610X	610X	610	610	610X	619	610X	610
		am	am	am	am	am	am	am	am	am
R	City - Railway Square (Pitt St)	6.36	7.16	7.46	8.05	8.50	8.51	9.20	9.21	9.50
Q	City - QVB (George St)	6.43	7.23	7.53	8.12	8.57	8.58	9.27	9.28	9.57
P	City - Wynyard (Clarence St)	6.50	7.30	8.00	8.19	9.04	9.05	9.34	9.35	10.04
O	Lane Cove (Epping Rd & Longueville Rd)	8.29	9.14	9.44	10.14
N	Macquarie Park (Lane Cove Rd & Epping Rd)	9.57
M	M2 Busway (Oakes Rd)	7.10	7.50	8.20	8.47	9.32	9.25	10.11	9.55	10.32
L	M2 Busway (Barclay Rd)	7.13	7.53	8.23	8.50	9.35	9.28	10.14	9.58	10.35
K	Baulkham Hills Junction (Windsor Rd)	7.18	7.58	8.28	8.55	9.40	9.33	10.19	10.03	10.40
J	Old Northern Rd & Excelsior Ave	7.25	8.05	8.35	9.02	9.47	9.40	10.26	10.10	10.47
I	Castle Hill (Castle Towers)	7.29	8.09	8.39	9.06	9.51	9.44	10.30	10.14	10.51
H	Tuckwell Rd & Gilbert Rd	7.36	8.16	8.46	9.14	9.59	10.59
G	Green Rd & Eric Cooper Dr	7.40	8.20	8.50	9.19	10.04	11.04
F	Green Rd & Marella Ave	7.43	8.23	8.53	9.23	10.08	11.08
E	Brampton Dr & Samantha Riley Dr	7.47	8.27	8.57	9.27	10.12	11.12
D	Mungerie Rd & Withers Rd	7.51	8.31	9.01	9.32	10.17	11.17
C	Milford Dr & Withers Rd	7.54	8.34	9.04	9.35	10.20	11.20
B	Adelphi St & Mile End Rd	7.57	8.37	9.07	9.39	10.24	11.24
A	Rouse Hill Town Centre	8.00	8.40	9.10	9.42	10.27	11.27

Explanations

– Wheelchair accessible service.



Saturday (cont...)										
map ref	Route Number	610X	619	610X	610	610X	619	610X	610	610X
		am	am	am	am	am	am	am	am	am
R	City - Railway Square (Pitt St)	9.51	10.20	10.21	10.50	10.51	11.20	11.21	11.50	11.51
Q	City - QVB (George St)	9.58	10.27	10.28	10.57	10.58	11.27	11.28	11.57	11.58
P	City - Wynyard (Clarence St)	10.05	10.34	10.35	11.04	11.05	11.34	11.35	12.04	12.05
O	Lane Cove (Epping Rd & Longueville Rd)	10.44	11.14	11.44	12.14
N	Macquarie Park (Lane Cove Rd & Epping Rd)	10.57	11.57
M	M2 Busway (Oakes Rd)	10.25	11.11	10.55	11.32	11.25	12.11	11.55	12.32	12.25
L	M2 Busway (Barclay Rd)	10.28	11.14	10.58	11.35	11.28	12.14	11.58	12.35	12.28
K	Baulkham Hills Junction (Windsor Rd)	10.33	11.19	11.03	11.40	11.33	12.19	12.03	12.40	12.33
J	Old Northern Rd & Excelsior Ave	10.40	11.26	11.10	11.47	11.40	12.26	12.10	12.47	12.40
I	Castle Hill (Castle Towers)	10.44	11.30	11.14	11.51	11.44	12.30	12.14	12.51	12.44
H	Tuckwell Rd & Gilbert Rd	11.59	12.59
G	Green Rd & Eric Cooper Dr	12.04	1.04
F	Green Rd & Marella Ave	12.08	1.08
E	Brampton Dr & Samantha Riley Dr	12.12	1.12
D	Mungerie Rd & Withers Rd	12.17	1.17
C	Milford Dr & Withers Rd	12.20	1.20
B	Adelphi St & Mile End Rd	12.24	1.24
A	Rouse Hill Town Centre	12.27	1.27

Explanations

– Wheelchair accessible service.



Saturday (cont...)										
map ref	Route Number	619	610X	610	610X	619	610X	610	610X	619
		pm	pm	pm	pm	pm	pm	pm	pm	pm
R	City - Railway Square (Pitt St)	12.20	12.21	12.50	12.51	1.20	1.21	1.50	1.51	2.20
Q	City - QVB (George St)	12.27	12.28	12.57	12.58	1.27	1.28	1.57	1.58	2.27
P	City - Wynyard (Clarence St)	12.34	12.35	1.04	1.05	1.34	1.35	2.04	2.05	2.34
O	Lane Cove (Epping Rd & Longueville Rd)	12.44	1.14	1.44	2.14	2.44
N	Macquarie Park (Lane Cove Rd & Epping Rd)	12.57	1.57	2.57
M	M2 Busway (Oakes Rd)	1.11	12.55	1.32	1.25	2.11	1.55	2.32	2.25	3.11
L	M2 Busway (Barclay Rd)	1.14	12.58	1.35	1.28	2.14	1.58	2.35	2.28	3.14
K	Baulkham Hills Junction (Windsor Rd)	1.19	1.03	1.40	1.33	2.19	2.03	2.40	2.33	3.19
J	Old Northern Rd & Excelsior Ave	1.26	1.10	1.47	1.40	2.26	2.10	2.47	2.40	3.26
I	Castle Hill (Castle Towers)	1.30	1.14	1.51	1.44	2.30	2.14	2.51	2.44	3.30
H	Tuckwell Rd & Gilbert Rd	1.59	2.59
G	Green Rd & Eric Cooper Dr	2.04	3.04
F	Green Rd & Marella Ave	2.08	3.08
E	Brampton Dr & Samantha Riley Dr	2.12	3.12
D	Mungerie Rd & Withers Rd	2.17	3.17
C	Milford Dr & Withers Rd	2.20	3.20
B	Adelphi St & Mile End Rd	2.24	3.24
A	Rouse Hill Town Centre	2.27	3.27

Explanations

– Wheelchair accessible service.



Saturday (cont...)										
<small>map ref</small>	Route Number	610X	610	610X	619	610X	610	610X	619	610X
		pm	pm	pm	pm	pm	pm	pm	pm	pm
R	City - Railway Square (Pitt St)	2.21	2.50	2.51	3.20	3.21	3.50	3.51	4.20	4.21
Q	City - QVB (George St)	2.28	2.57	2.58	3.27	3.28	3.57	3.58	4.27	4.28
P	City - Wynyard (Clarence St)	2.35	3.04	3.05	3.34	3.35	4.04	4.05	4.34	4.35
O	Lane Cove (Epping Rd & Longueville Rd)	3.14	3.44	4.14	4.44
N	Macquarie Park (Lane Cove Rd & Epping Rd)	3.57	4.57
M	M2 Busway (Oakes Rd)	2.55	3.32	3.25	4.11	3.55	4.32	4.25	5.11	4.55
L	M2 Busway (Barclay Rd)	2.58	3.35	3.28	4.14	3.58	4.35	4.28	5.14	4.58
K	Baulkham Hills Junction (Windsor Rd)	3.03	3.40	3.33	4.19	4.03	4.40	4.33	5.19	5.03
J	Old Northern Rd & Excelsior Ave	3.10	3.47	3.40	4.26	4.10	4.47	4.40	5.26	5.10
I	Castle Hill (Castle Towers)	3.14	3.51	3.44	4.30	4.14	4.51	4.44	5.30	5.14
H	Tuckwell Rd & Gilbert Rd	3.59	4.59
G	Green Rd & Eric Cooper Dr	4.04	5.04
F	Green Rd & Marella Ave	4.08	5.08
E	Brampton Dr & Samantha Riley Dr	4.12	5.12
D	Mungerie Rd & Withers Rd	4.17	5.17
C	Milford Dr & Withers Rd	4.20	5.20
B	Adelphi St & Mile End Rd	4.24	5.24
A	Rouse Hill Town Centre	4.27	5.27

Explanations

– Wheelchair accessible service.



Saturday (cont...)										
<small>map ref</small>	Route Number									
		610	610X	619	610X	610X	610	610X	610	
		pm	pm	pm	pm	pm	pm	pm	pm	
R	City - Railway Square (Pitt St)	4.50	4.51	5.20	5.21	5.51	6.00	6.21	6.35	6.51
Q	City - QVB (George St)	4.57	4.58	5.27	5.28	5.58	6.07	6.28	6.42	6.58
P	City - Wynyard (Clarence St)	5.04	5.05	5.34	5.35	6.05	6.14	6.35	6.49	7.05
O	Lane Cove (Epping Rd & Longueville Rd)	5.14	5.44	6.24	6.59
N	Macquarie Park (Lane Cove Rd & Epping Rd)	5.57
M	M2 Busway (Oakes Rd)	5.32	5.25	6.11	5.55	6.25	6.42	6.55	7.17	7.25
L	M2 Busway (Barclay Rd)	5.35	5.28	6.14	5.58	6.28	6.45	6.58	7.20	7.28
K	Baulkham Hills Junction (Windsor Rd)	5.40	5.33	6.19	6.03	6.33	6.50	7.03	7.25	7.33
J	Old Northern Rd & Excelsior Ave	5.47	5.40	6.26	6.10	6.40	6.57	7.10	7.32	7.40
I	Castle Hill (Castle Towers)	5.51	5.44	6.30	6.14	6.44	7.01	7.14	7.36	7.44
H	Tuckwell Rd & Gilbert Rd	5.59	7.09
G	Green Rd & Eric Cooper Dr	6.04	7.14
F	Green Rd & Marella Ave	6.08	7.18
E	Brampton Dr & Samantha Riley Dr	6.12	7.22
D	Mungerie Rd & Withers Rd	6.17	7.27
C	Milford Dr & Withers Rd	6.20	7.30
B	Adelphi St & Mile End Rd	6.24	7.34
A	Rouse Hill Town Centre	6.27	7.37

Explanations





– Wheelchair accessible service.



Saturday (cont...)										
map ref	Route Number	610	610X	610	610X	610	610X	610X	610	610X
		pm	pm	pm	pm	pm	pm	pm	pm	pm
R	City - Railway Square (Pitt St)	7.05	7.21	7.35	7.51	8.05	8.21	8.51	9.05	9.21
Q	City - QVB (George St)	7.11	7.28	7.41	7.58	8.11	8.28	8.58	9.11	9.28
P	City - Wynyard (Clarence St)	7.17	7.35	7.47	8.05	8.17	8.35	9.05	9.17	9.35
O	Lane Cove (Epping Rd & Longueville Rd)	7.27	7.57	8.27	9.27
N	Macquarie Park (Lane Cove Rd & Epping Rd)
M	M2 Busway (Oakes Rd)	7.45	7.55	8.15	8.25	8.45	8.55	9.25	9.45	9.55
L	M2 Busway (Barclay Rd)	7.48	7.58	8.18	8.28	8.48	8.58	9.28	9.48	9.58
K	Baulkham Hills Junction (Windsor Rd)	7.53	8.03	8.23	8.33	8.53	9.03	9.33	9.53	10.03
J	Old Northern Rd & Excelsior Ave	7.59	8.10	8.29	8.40	8.59	9.10	9.40	9.59	10.10
I	Castle Hill (Castle Towers)	8.03	8.14	8.33	8.44	9.03	9.14	9.44	10.03	10.14
H	Tuckwell Rd & Gilbert Rd	8.11	9.11	10.11
G	Green Rd & Eric Cooper Dr	8.16	9.16	10.16
F	Green Rd & Marella Ave	8.20	9.20	10.20
E	Brampton Dr & Samantha Riley Dr	8.24	9.24	10.24
D	Mungerie Rd & Withers Rd	8.29	9.29	10.29
C	Milford Dr & Withers Rd	8.32	9.32	10.32
B	Adelphi St & Mile End Rd	8.36	9.36	10.36
A	Rouse Hill Town Centre	8.39	9.39	10.39

Explanations

– Wheelchair accessible service.

Saturday (cont...)										
<small>map ref</small>	Route Number	 610X	 610	610X	610	 610	 610	610	610	
		pm	pm	pm	pm	pm	am	am	am	
R	City - Railway Square (Pitt St)	9.51	10.05	10.21	11.05	11.35	12.05	12.35	12.55	1.15
Q	City - QVB (George St)	9.58	10.11	10.28	11.11	11.41	12.11	12.41	1.01	1.21
P	City - Wynyard (Clarence St)	10.05	10.17	10.35	11.17	11.47	12.17	12.47	1.07	1.27
O	Lane Cove (Epping Rd & Longueville Rd)	10.27	11.27	11.57	12.27	12.57	1.17	1.37
N	Macquarie Park (Lane Cove Rd & Epping Rd)
M	M2 Busway (Oakes Rd)	10.25	10.45	10.55	11.45	12.15	12.45	1.15	1.35	1.55
L	M2 Busway (Barclay Rd)	10.28	10.48	10.58	11.48	12.18	12.48	1.18	1.38	1.58
K	Baulkham Hills Junction (Windsor Rd)	10.33	10.53	11.03	11.53	12.23	12.53	1.23	1.43	2.03
J	Old Northern Rd & Excelsior Ave	10.40	10.59	11.10	11.59	12.29	12.59	1.29	1.49	2.09
I	Castle Hill (Castle Towers)	10.44	11.03	11.14	12.03	12.33	1.03	1.33	1.53	2.13
H	Tuckwell Rd & Gilbert Rd	11.11	12.11	1.11	2.21
G	Green Rd & Eric Cooper Dr	11.16	12.16	1.16	2.26
F	Green Rd & Marella Ave	11.20	12.20	1.20	2.30
E	Brampton Dr & Samantha Riley Dr	11.24	12.24	1.24	2.34
D	Mungerie Rd & Withers Rd	11.29	12.29	1.29	2.39
C	Milford Dr & Withers Rd	11.32	12.32	1.32	2.42
B	Adelphi St & Mile End Rd	11.36	12.36	1.36	2.46
A	Rouse Hill Town Centre	11.39	12.39	1.39	2.49

Explanations

 – Wheelchair accessible service.



Saturday (cont...)			
<small>map ref</small>	Route Number	610	610
		am	am
R	City - Railway Square (Pitt St)	1.35	2.05
Q	City - QVB (George St)	1.41	2.11
P	City - Wynyard (Clarence St)	1.47	2.17
O	Lane Cove (Epping Rd & Longueville Rd)	1.57	2.27
N	Macquarie Park (Lane Cove Rd & Epping Rd)
M	M2 Busway (Oakes Rd)	2.15	2.45
L	M2 Busway (Barclay Rd)	2.18	2.48
K	Baulkham Hills Junction (Windsor Rd)	2.23	2.53
J	Old Northern Rd & Excelsior Ave	2.29	2.59
I	Castle Hill (Castle Towers)	2.33	3.03
H	Tuckwell Rd & Gilbert Rd	3.11
G	Green Rd & Eric Cooper Dr	3.16
F	Green Rd & Marella Ave	3.20
E	Brampton Dr & Samantha Riley Dr	3.24
D	Mungerie Rd & Withers Rd	3.29
C	Milford Dr & Withers Rd	3.32
B	Adelphi St & Mile End Rd	3.36
A	Rouse Hill Town Centre	3.39

Explanations

– Wheelchair accessible service.



Sundays & Public Holidays										
map ref	Route Number	610	610X	610	619	610X	610	619	610X	610
		am	am	am	am	am	am	am	am	am
R	City - Railway Square (Pitt St)	9.05	9.30	9.50	10.20	10.30	10.50	11.20	11.30	11.50
Q	City - QVB (George St)	9.12	9.37	9.57	10.27	10.37	10.57	11.27	11.37	11.57
P	City - Wynyard (Clarence St)	9.19	9.44	10.04	10.34	10.44	11.04	11.34	11.44	12.04
O	Lane Cove (Epping Rd & Longueville Rd)	9.29	10.14	10.44	11.14	11.44	12.14
N	Macquarie Park (Lane Cove Rd & Epping Rd)	10.57	11.57
M	M2 Busway (Oakes Rd)	9.47	10.04	10.32	11.11	11.04	11.32	12.11	12.04	12.32
L	M2 Busway (Barclay Rd)	9.50	10.07	10.35	11.14	11.07	11.35	12.14	12.07	12.35
K	Baulkham Hills Junction (Windsor Rd)	9.55	10.12	10.40	11.19	11.12	11.40	12.19	12.12	12.40
J	Old Northern Rd & Excelsior Ave	10.02	10.19	10.47	11.26	11.19	11.47	12.26	12.19	12.47
I	Castle Hill (Castle Towers)	10.06	10.23	10.51	11.30	11.23	11.51	12.30	12.23	12.51
H	Tuckwell Rd & Gilbert Rd	10.14	10.59	11.59	12.59
G	Green Rd & Eric Cooper Dr	10.19	11.04	12.04	1.04
F	Green Rd & Marella Ave	10.23	11.08	12.08	1.08
E	Brampton Dr & Samantha Riley Dr	10.27	11.12	12.12	1.12
D	Mungerie Rd & Withers Rd	10.32	11.17	12.17	1.17
C	Milford Dr & Withers Rd	10.35	11.20	12.20	1.20
B	Adelphi St & Mile End Rd	10.39	11.24	12.24	1.24
A	Rouse Hill Town Centre	10.42	11.27	12.27	1.27

Explanations






– Wheelchair accessible service.



Sundays & Public Holidays (cont...)										
map ref	Route Number	619	610X	610	619	610X	610	619	610X	610
		pm	pm	pm	pm	pm	pm	pm	pm	pm
R	City - Railway Square (Pitt St)	12.20	12.30	12.50	1.20	1.30	1.50	2.20	2.30	2.50
Q	City - QVB (George St)	12.27	12.37	12.57	1.27	1.37	1.57	2.27	2.37	2.57
P	City - Wynyard (Clarence St)	12.34	12.44	1.04	1.34	1.44	2.04	2.34	2.44	3.04
O	Lane Cove (Epping Rd & Longueville Rd)	12.44	1.14	1.44	2.14	2.44	3.14
N	Macquarie Park (Lane Cove Rd & Epping Rd)	12.57	1.57	2.57
M	M2 Busway (Oakes Rd)	1.11	1.04	1.32	2.11	2.04	2.32	3.11	3.04	3.32
L	M2 Busway (Barclay Rd)	1.14	1.07	1.35	2.14	2.07	2.35	3.14	3.07	3.35
K	Baulkham Hills Junction (Windsor Rd)	1.19	1.12	1.40	2.19	2.12	2.40	3.19	3.12	3.40
J	Old Northern Rd & Excelsior Ave	1.26	1.19	1.47	2.26	2.19	2.47	3.26	3.19	3.47
I	Castle Hill (Castle Towers)	1.30	1.23	1.51	2.30	2.23	2.51	3.30	3.23	3.51
H	Tuckwell Rd & Gilbert Rd	1.59	2.59	3.59
G	Green Rd & Eric Cooper Dr	2.04	3.04	4.04
F	Green Rd & Marella Ave	2.08	3.08	4.08
E	Brampton Dr & Samantha Riley Dr	2.12	3.12	4.12
D	Mungerie Rd & Withers Rd	2.17	3.17	4.17
C	Milford Dr & Withers Rd	2.20	3.20	4.20
B	Adelphi St & Mile End Rd	2.24	3.24	4.24
A	Rouse Hill Town Centre	2.27	3.27	4.27



Explanations

– Wheelchair accessible service.

Sundays & Public Holidays (cont...)										
<small>map ref</small>	Route Number	 619	 610X	610	 619	610X	610	 619	 610X	610
		pm	pm	pm	pm	pm	pm	pm	pm	pm
R	City - Railway Square (Pitt St)	3.20	3.30	3.50	4.20	4.30	4.50	5.20	5.30	5.55
Q	City - QVB (George St)	3.27	3.37	3.57	4.27	4.37	4.57	5.27	5.37	6.02
P	City - Wynyard (Clarence St)	3.34	3.44	4.04	4.34	4.44	5.04	5.34	5.44	6.09
O	Lane Cove (Epping Rd & Longueville Rd)	3.44	4.14	4.44	5.14	5.44	6.19
N	Macquarie Park (Lane Cove Rd & Epping Rd)	3.57	4.57	5.57
M	M2 Busway (Oakes Rd)	4.11	4.04	4.32	5.11	5.04	5.32	6.11	6.04	6.37
L	M2 Busway (Barclay Rd)	4.14	4.07	4.35	5.14	5.07	5.35	6.14	6.07	6.40
K	Baulkham Hills Junction (Windsor Rd)	4.19	4.12	4.40	5.19	5.12	5.40	6.19	6.12	6.45
J	Old Northern Rd & Excelsior Ave	4.26	4.19	4.47	5.26	5.19	5.47	6.26	6.19	6.52
I	Castle Hill (Castle Towers)	4.30	4.23	4.51	5.30	5.23	5.51	6.30	6.23	6.56
H	Tuckwell Rd & Gilbert Rd	4.59	5.59	7.04
G	Green Rd & Eric Cooper Dr	5.04	6.04	7.09
F	Green Rd & Marella Ave	5.08	6.08	7.13
E	Brampton Dr & Samantha Riley Dr	5.12	6.12	7.17
D	Mungerie Rd & Withers Rd	5.17	6.17	7.22
C	Milford Dr & Withers Rd	5.20	6.20	7.25
B	Adelphi St & Mile End Rd	5.24	6.24	7.29
A	Rouse Hill Town Centre	5.27	6.27	7.32

Explanations

 – Wheelchair accessible service.

Sundays & Public Holidays (cont...)					
<small>map ref</small>	Route Number	610X	619	610	610
		pm	pm	pm	pm
R	City - Railway Square (Pitt St)	6.30	6.30	7.05	9.05
Q	City - QVB (George St)	6.37	6.36	7.11	9.11
P	City - Wynyard (Clarence St)	6.44	6.42	7.17	9.17
O	Lane Cove (Epping Rd & Longueville Rd)	6.52	7.27	9.27
N	Macquarie Park (Lane Cove Rd & Epping Rd)	7.05
M	M2 Busway (Oakes Rd)	7.04	7.19	7.45	9.45
L	M2 Busway (Barclay Rd)	7.07	7.22	7.48	9.48
K	Baulkham Hills Junction (Windsor Rd)	7.12	7.27	7.53	9.53
J	Old Northern Rd & Excelsior Ave	7.19	7.33	7.59	9.59
I	Castle Hill (Castle Towers)	7.23	7.37	8.03	10.03
H	Tuckwell Rd & Gilbert Rd	8.11	9.11
G	Green Rd & Eric Cooper Dr	8.16	9.16
F	Green Rd & Marella Ave	8.20	9.20
E	Brampton Dr & Samantha Riley Dr	8.24	9.24
D	Mungerie Rd & Withers Rd	8.29	9.29
C	Milford Dr & Withers Rd	8.32	9.32
B	Adelphi St & Mile End Rd	8.36	9.36
A	Rouse Hill Town Centre	8.39	9.39

Explanations

 – Wheelchair accessible service.