

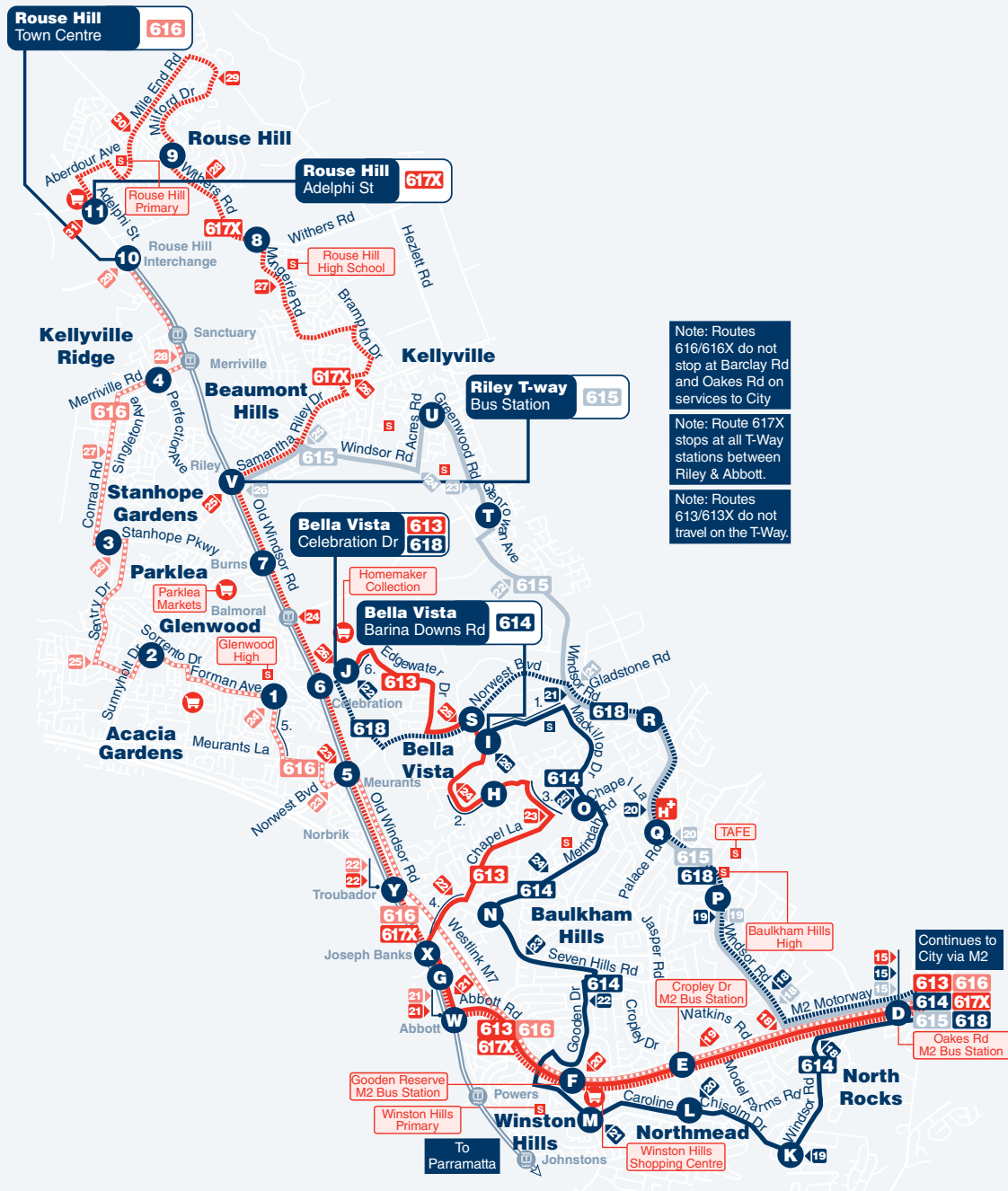
Legend

- Bus Route
- Railway Line
- Section Point
- 613** Bus Route Number
- Educational Institution
- Shopping Centre
- Hospital

Street Legend

1. Barina Downs Rd
2. Bella Vista Dr
3. Crestwood Dr
4. Seven Hills Rd
5. Glenwood Park Dr
6. Brighton Dr

Routes 613, 613X, 614, 614X, 615, 615X, 616, 616X, 617X, 618 - Stopping Locations - Routes 613 - 616, 618 stop at Riverside Corporate Park (Epping/Pittwater Road), Lane Cove West Business Park (Sam Johnson Way) and Lane Cove (Epping Rd/Longueville Rd). Between Oakes Road and Wynyard on return trips, buses stop at the same locations. Route 613X, 614X, 615X, 616X and 617X services operate express between Oakes Road and Wynyard.



Note: Routes 616/616X do not stop at Barclay Rd and Oakes Rd on services to City

Note: Route 617X stops at all T-Way stations between Riley & Abbott.

Note: Routes 613/613X do not travel on the T-Way.

Section Point Legend

- Bus Route 618
- Central
- QVB
- Wynyard (Clarence St)
- M2-Oakes Rd Bus Station
- M2 & Windsor Rd
- Windsor Rd & Chelsea Ave
- Windsor & Merindah Rds
- Windsor & Barina Downs Rds
- Celebration Dr & Brighton Dr

Continues to City via M2

613 616
614 617X
615 618

Oakes Rd M2 Bus Station




Section Point Legend

- Bus Route 615/615X
- 00 Central
- 01 QVB
- 01 Wynyard (Clarence St)
- 15 M2-Oakes Rd Bus Station
- 18 M2 & Windsor Rd
- 19 Windsor Rd & Chelsea Ave
- 20 Baulkham Hills Hospital
- 21 Windsor Rd & Barina Downs Dr
- 22 Windsor Rd
- 23 Glenrowan Ave & President Rd
- 24 Acres & Windsor Rds
- 25 Windsor Rd & Sam Riley Dr
- 26 Riley T-way

Section Point Legend

- Bus Route 616/616X
- 00 Central
- 01 QVB
- 01 Wynyard (Clarence St)
- 15 M2-Oakes Rd Bus Station
- 18 M2 & Windsor Rd
- 19 M2-Cropley Dr Bus Station
- 20 M2-Gooden Reserve Bus Station
- 21 M7 Entrance & M2 Exit
- 22 Troubador T-way
- 23 Norwest Blvd & Greenhill Dr
- 24 Glenwood Park Dr & Ridge St
- 25 Sentry Dr & Quakers Hill Pwy
- 26 Stanhope Village
- 27 Conrad Rd & Adriatic Rd
- 28 Merriville T-way
- 29 Rouse Hill Town Centre

Legend

-  Bus Route
-  Railway Line
-  Section Point
-  Bus Route Number
-  Educational Institution
-  Shopping Centre
-  Hospital

Section Point Legend

- Bus Route 613/613X
- 00 Central
- 01 QVB
- 01 Wynyard (Clarence St)
- 15 M2-Oakes Rd Bus Station
- 18 M2 & Windsor Rd
- 19 M2-Cropley Dr Bus Station
- 20 M2-Gooden Reserve Bus Station
- 21 Old Windsor Rd & Abbott Rd
- 22 Bingara Cr & Seven Hills Rd
- 23 Chapel La & Crestwood Dr
- 24 Bella Vista Dr & Providence Dr
- 25 Reston Grange & Norwest Blvd
- 26 Celebration Dr & Brighton Dr






Section Point Legend

- Bus Route 614/614X
- 00 Central
- 01 QVB
- 01 Wynyard (Clarence St)
- 15 M2-Oakes Rd Bus Station
- 18 M2 & Windsor Rd
- 19 Windsor Rd & Churchill Dr
- 20 Voltaire & Caroline Chisolm Dr
- 21 Winston Hills Shops
- 22 Gooden Dr & Malvern Ave
- 23 Seven Hills Rd & Marina Rd
- 24 Merindah Rd & Jamberoo Ave
- 25 Chapel La & Mackillop Dr
- 26 Reston Grange & Barina Downs Dr

Section Point Legend

- Bus Route 617X
- 00 Central
- 01 QVB
- 01 Wynyard (Clarence St)
- 15 M2-Oakes Rd Bus Station
- 18 M2 & Windsor Rd
- 19 M2-Cropley Dr Bus Station
- 20 M2-Gooden Reserve Bus Station
- 21 Abbott T-way
- 22 Troubador T-way
- 23 Meurants T-way
- 24 Balmoral T-way
- 25 Riley T-way
- 26 Brompton Dr & Stafford Way
- 27 Brompton Dr & Mungerie Rd
- 28 Withers Rd & Bentley Ave
- 29 Milford Rd & Chevron PI
- 30 Mile End Rd & Clower Ave
- 31 Adelphi St & Mile End Rd

Monday to Friday										
<small>map ref</small>	Route Number	615X	615	 615X	615	 615X	 615	615	615	615X
		am	am	am	am	am	am	am	am	am
V	Kellyville (Riley T-way)	5.30	5.55	6.07	6.17	6.27	6.37	6.47	6.57
U	Kellyville (Acres Rd & Windsor Rd)	5.35	6.00	6.12	6.22	6.32	6.42	6.52	7.02
	Greenwood Rd & Mawarra Cr	5.38	6.03	6.15	6.25	6.35	6.45	6.55	7.05
T	Glenrowan Ave & Wrights Rd	5.41	6.06	6.18	6.28	6.39	6.49	6.59	7.09
	Windsor Rd & Norwest Blvd	5.48	6.13	6.25	6.35	6.47	6.57	7.07	7.17
R	Windsor Rd & Victoria Ave	5.51	6.16	6.28	6.38	6.50	7.00	7.10	7.17	7.20
Q	Windsor Rd & Roxborough Park Rd	5.56	6.21	6.33	6.43	6.56	7.06	7.16	7.23	7.26
P	Baulkham Hills Junction (Windsor Rd)	6.04	6.29	6.41	6.53	7.08	7.19	7.29	7.36	7.39
D	M2 Busway (Barclay Rd)	6.09	6.34	6.46	6.59	7.14	7.25	7.35	7.42	7.46
	M2 Busway (Oakes Rd)	6.12	6.37	6.49	7.02	7.17	7.28	7.38	7.45	7.49
	Lane Cove (Epping Rd & Longueville Rd)	6.57	7.22	7.48	7.58	8.05
C	City - Wynyard (York St)	6.32	7.09	7.09	7.36	7.41	8.02	8.12	8.19	8.15
B	City - QVB (York St)	6.38	7.17	7.17	7.44	7.49	8.10	8.20	8.27	8.23
A	City - Railway Square (George St)	6.44	7.59	8.20	8.37	8.33

 **Service does not operate on Saturday, Sunday or Public Holidays**

Explanations

 – Wheelchair accessible service.

Monday to Friday (cont...)

map ref	Route Number	615X am	615 pm	615 pm
V	Kellyville (Riley T-way)	7.02
U	Kellyville (Acres Rd & Windsor Rd)	7.07	4.05
	Greenwood Rd & Mawarra Cr	7.10	4.08
T	Glenrowan Ave & Wrights Rd	7.14	4.11
	Windsor Rd & Norwest Blvd	7.22	W 3.46	4.17
R	Windsor Rd & Victoria Ave	7.25	3.49	4.20
Q	Windsor Rd & Roxborough Park Rd	7.31	3.54	4.25
P	Baulkham Hills Junction (Windsor Rd)	7.44	3.59	4.35
D	M2 Busway (Barclay Rd)	7.51	4.04	4.40
	M2 Busway (Oakes Rd)	7.54	E 4.07	4.43
	Lane Cove (Epping Rd & Longueville Rd)	4.24	5.03
C	City - Wynyard (York St)	8.20	4.32	5.13
B	City - QVB (York St)	8.28	4.40	5.21
A	City - Railway Square (George St)	8.38	5.29



**Service does not operate on
Saturday, Sunday or
Public Holidays**

Explanations

E – Bus diverts via Epping Station (Beecroft Rd).

W – Bus commences at William Clarke College at 3.42pm.

 – Wheelchair accessible service.

Monday to Friday										
map ref	Route Number	615X	615X	615X	615X	615	615	615X	615	615X
		pm	pm	pm	pm	pm	pm	pm	pm	pm
A	City - Railway Square (Pitt St)	4.00	4.40	4.57	4.50	5.05	5.22
B	City - QVB (George St)	4.08	4.48	4.50	5.05	4.58	5.13	5.20	5.20	5.30
C	City - Wynyard (Clarence St)	4.20	5.00	5.02	5.17	5.10	5.25	5.32	5.32	5.42
	Lane Cove (Epping Rd & Longueville Rd)	5.25	5.40	5.47
	M2 Busway (Oakes Rd)	4.46	5.26	5.28	5.43	5.45	6.00	5.58	6.07	6.08
D	M2 Busway (Barclay Rd)	4.49	5.29	5.31	5.46	5.48	6.03	6.01	6.10	6.11
P	Baulkham Hills Junction (Windsor Rd)	4.54	5.34	5.36	5.51	5.53	6.08	6.06	6.15	6.16
Q	Windsor Rd & Roxborough Park Rd	4.59	5.39	5.41	5.56	5.58	6.13	6.11	6.20	6.21
R	Windsor Rd & Windsor Rd Holden	5.04	5.44	5.46	6.01	6.03	6.18	6.16	6.25	6.26
	Windsor Rd & Norwest Blvd	5.07	5.47	5.49	6.04	6.06	6.21	6.19	6.28	6.29
T	Wrights Rd & Aruma Ave	5.11	5.51	5.53	6.08	6.10	6.25	6.23	6.32	6.33
U	Acres Rd & Greenwood Rd	5.15	5.55	5.57	6.12	6.14	6.29	6.27	6.36	6.37
	Kellyville (Acres Rd)	5.19	5.59	6.01	6.16	6.18	6.33	6.31	6.40	6.41
V	Kellyville (Riley T-way)	5.24	6.04	6.06	6.21	6.23	6.38	6.36	6.45	6.46

 **Service does not operate on Saturday, Sunday or Public Holidays**

Explanations

 – Wheelchair accessible service.

Monday to Friday (cont...)


<small>map ref</small> Route Number	615	615X	615
	pm	pm	pm
A City - Railway Square (Pitt St)	5.52	6.12
B City - QVB (George St)	5.40	6.00	6.20
C City - Wynyard (Clarence St)	5.52	6.12	6.32
Lane Cove (Epping Rd & Longueville Rd)	6.07	6.47
M2 Busway (Oakes Rd)	6.27	6.38	7.07
D M2 Busway (Barclay Rd)	6.30	6.41	7.10
P Baulkham Hills Junction (Windsor Rd)	6.35	6.46	7.15
Q Windsor Rd & Roxborough Park Rd	6.40	6.51	7.20
R Windsor Rd & Windsor Rd Holden	6.45	6.56	7.25
Windsor Rd & Norwest Blvd	6.48	6.59	7.28
T Wrights Rd & Aruma Ave	6.52	7.03	7.32
U Acres Rd & Greenwood Rd	6.56	7.07	7.36
Kellyville (Acres Rd)	7.00	7.11	7.40
V Kellyville (Riley T-way)	7.05	7.16	7.45



Service does not operate on Saturday, Sunday or Public Holidays

Explanations

 – Wheelchair accessible service.