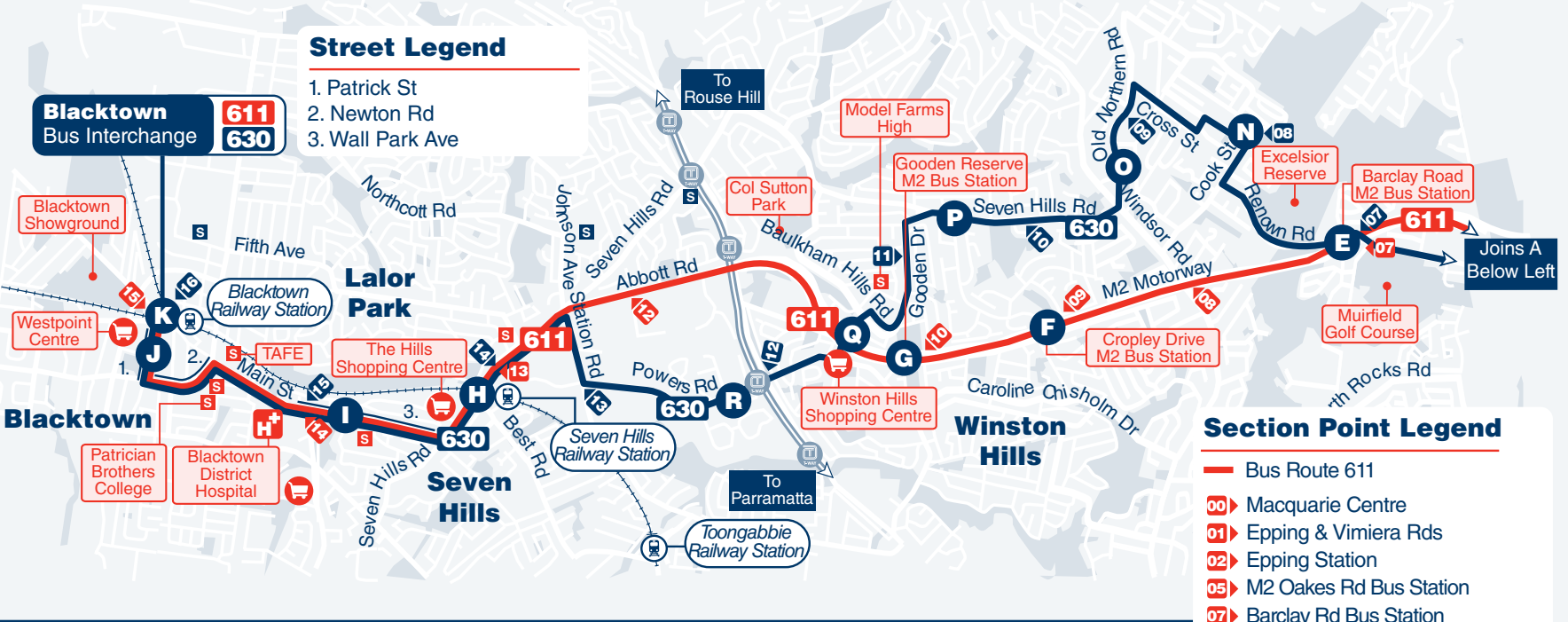


**Street Legend**

1. Patrick St
2. Newton Rd
3. Wall Park Ave



**Legend**

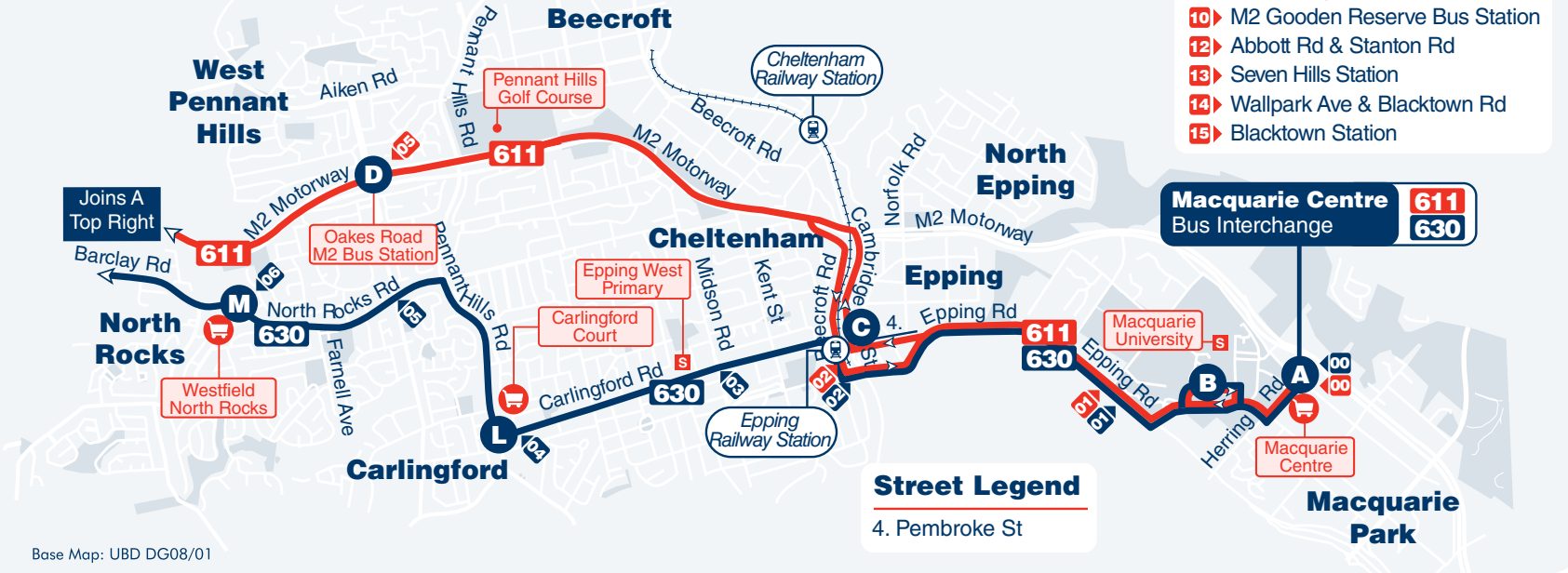
- Bus Route
- Railway Line
- 07 Section Point
- 611 Bus Route Number
- S Educational Institution
- Shopping Centre
- H+ Hospital

**Section Point Legend**

- Bus Route 611
- 00 Macquarie Centre
- 01 Epping & Vimiera Rds
- 02 Epping Station
- 05 M2 Oakes Rd Bus Station
- 07 Barclay Rd Bus Station
- 08 M2 & Windsor Rd
- 09 M2 Cropley Dr Bus Station
- 10 M2 Gooden Reserve Bus Station
- 12 Abbott Rd & Stanton Rd
- 13 Seven Hills Station
- 14 Wallpark Ave & Blacktown Rd
- 15 Blacktown Station



**Section Point Legend**

- Bus Route 630
- 00 Macquarie Centre
- 01 Epping & Vimiera Rds
- 02 Epping Station
- 03 Carlingford & Midson Rds
- 04 Carlingford Rd & Rembrandt St
- 05 North Rocks & Jenkins Rds
- 06 Westfield North Rocks
- 07 Barclay Rd at M2 Mwy
- 08 Cook & Cross Sts
- 09 Windsor Rd & Ackling St
- 10 Seven Hills Rd & Burrell Cr
- 11 Gooden Dr & Malvern Ave
- 12 Caroline Chisholm Dr & Old Windsor Rd
- 13 Powers Rd & Station St
- 14 Seven Hills Station
- 15 Wallpark Ave & Blacktown Rd
- 16 Blacktown Station



**Street Legend**

4. Pembroke St




Monday to Friday										
map ref	Route Number	630	630	630	630	630	630	630	630	630
		am	am	am	am	am	am	am	am	am
<b>K</b>	Blacktown Interchange (Stand 13)	5.30	6.00	6.30	7.07	7.40	8.20	9.10	10.10	11.10
<b>J</b>	Westpoint Blacktown (Stand 7)	5.33	6.03	6.33	7.10	7.43	8.23	9.13	10.13	11.13
<b>I</b>	Wall Park Ave & Burnie St	5.38	6.08	6.40	7.17	7.50	8.30	9.19	10.18	11.18
<b>H</b>	Seven Hills Interchange (Stand 6)	5.42	6.12	6.48	7.25	7.58	8.38	9.25	10.24	11.24
<b>R</b>	Powers Rd & Old Windsor Rd	5.52	6.22	6.59	7.36	8.09	8.45	9.32	10.31	11.31
<b>Q</b>	Langdon Rd & Caroline Chisholm Dr	5.58	6.28	7.06	7.43	8.16	8.51	9.38	10.37	11.37
<b>P</b>	Seven Hills Rd & Cropley Dr	6.03	6.33	7.12	7.49	8.22	8.57	9.43	10.42	11.42
<b>O</b>	Baulkham Hills Junction (Old Northern Rd)	6.08	6.38	7.18	7.55	8.28	9.03	9.48	10.47	11.47
<b>N</b>	Cross St (Shops)	6.15	6.45	7.26	8.03	8.36	9.09	9.54	10.51	11.51
<b>M</b>	Westfield North Rocks (North Rocks Rd)	6.22	6.52	7.34	8.11	8.44	9.17	10.02	10.57	11.57
<b>L</b>	Carlingford Court	6.31	7.01	7.45	<b>C</b> 8.28	8.55	9.25	10.10	11.05	12.05
<b>C</b>	Epping Station (Beecroft Rd)	6.47	7.17	8.01	8.44	9.11	9.41	10.20	11.11	12.11
<b>B</b>	Macquarie University	6.55	7.25	8.09	8.52	9.19	9.49	10.28	11.19	12.19
<b>A</b>	Macquarie Centre (Herring Rd)	7.00	7.30	8.14	8.57	9.24	9.52	10.31	11.22	12.22

 Service does not operate on Saturday, Sunday or Public Holidays

## Explanations

**C** – On school days only bus diverts to Carlingford High School.

 – Wheelchair accessible service.




Monday to Friday (cont...)									
map ref	Route Number	630	630	630	630	630	630	630	630
		pm	pm	pm	pm	pm	pm	pm	pm
<b>K</b>	<b>Blacktown Interchange</b> (Stand 13)	12.10	1.10	2.10	3.10	3.50	4.20	4.50	5.50
<b>J</b>	<b>Westpoint Blacktown</b> (Stand 7)	12.13	1.13	2.13	3.13	3.53	4.23	4.53	5.53
<b>I</b>	<b>Wall Park Ave &amp; Burnie St</b>	12.18	1.18	2.18	3.18	3.59	4.29	4.59	5.59
<b>H</b>	<b>Seven Hills Interchange</b> (Stand 6)	12.24	1.24	2.24	3.24	4.05	4.37	5.07	6.07
<b>R</b>	<b>Powers Rd &amp; Old Windsor Rd</b>	12.31	1.31	2.31	3.31	4.13	4.45	5.15	6.15
<b>Q</b>	<b>Langdon Rd &amp; Caroline Chisholm Dr</b>	12.37	1.37	2.37	3.37	4.20	4.52	5.22	6.22
<b>P</b>	<b>Seven Hills Rd &amp; Cropley Dr</b>	12.42	1.42	2.42	3.42	4.25	4.57	5.27	6.27
<b>O</b>	<b>Baulkham Hills Junction</b> (Old Northern Rd)	12.47	1.47	2.47	3.47	4.30	5.02	5.32	6.32
<b>N</b>	<b>Cross St</b> (Shops)	12.51	1.51	2.51	3.51	4.35	5.07	5.37	....
<b>M</b>	<b>Westfield North Rocks</b> (North Rocks Rd)	12.57	1.57	2.57	3.57	4.41	5.13	5.43	....
<b>L</b>	<b>Carlingford Court</b>	1.05	2.05	3.05	4.05	4.49	5.21	5.51	....
<b>C</b>	<b>Epping Station</b> (Beecroft Rd)	1.11	2.11	3.11	4.15	4.59	5.31	6.01	....
<b>B</b>	<b>Macquarie University</b>	1.19	2.19	3.19	4.25	5.09	5.41	6.11	....
<b>A</b>	<b>Macquarie Centre</b> (Herring Rd)	1.22	2.22	3.22	4.29	5.13	5.45	6.15	....



Service does not operate on Saturday, Sunday or Public Holidays

## Explanations

 – Wheelchair accessible service.

Monday to Friday										
map ref	Route Number									
		630	630	630	630	630	630	630	630	
		am	am	am	am	am	am	am	am	
<b>A</b>	Macquarie Centre (Herring Rd)	....	....	7.00	7.30	8.00	8.30	9.15	10.15	11.15
<b>B</b>	Macquarie University	....	....	7.03	7.33	8.03	8.33	9.18	10.18	11.18
<b>C</b>	Epping Station (Beecroft Rd)	....	....	7.15	7.45	8.15	8.45	9.26	10.26	11.26
<b>L</b>	Carlingford Court	....	....	7.25	7.55	8.25	8.55	9.32	10.31	11.31
<b>M</b>	Westfield North Rocks (North Rocks Rd)	....	....	7.37	8.07	8.37	9.07	9.43	10.39	11.39
<b>N</b>	Cross St (Shops)	....	....	7.43	8.13	8.43	9.13	9.49	10.45	11.45
<b>O</b>	Baulkham Hills Junction (Old Northern Rd)	6.17	7.17	7.47	8.17	8.47	9.17	9.55	10.49	11.49
<b>P</b>	Seven Hills Rd & Cropley Dr	6.21	7.21	7.51	8.21	8.51	9.21	10.00	10.54	11.54
<b>Q</b>	Langdon Rd & Caroline Chisholm Dr	6.26	7.26	7.56	8.26	8.56	9.26	10.06	10.59	11.59
<b>R</b>	Powers Rd & Old Windsor Rd	6.30	7.30	8.00	8.30	9.00	9.32	10.10	11.05	12.05
<b>H</b>	Seven Hills Interchange (Stand 6)	6.37	7.37	8.07	8.37	9.07	9.37	10.15	11.12	12.12
<b>I</b>	Wall Park Av & Burnie St	6.42	7.42	8.17	8.47	9.17	9.44	10.22	11.19	12.19
<b>J</b>	Westpoint Blacktown (Patrick St Tunnel)	6.49	7.49	8.23	8.53	9.23	9.49	10.27	11.24	12.24
<b>K</b>	Blacktown Interchange	6.52	7.52	8.26	8.56	9.26	9.52	10.30	11.27	12.27



Service does not operate on Saturday, Sunday or Public Holidays

## Explanations

 – Wheelchair accessible service.

Monday to Friday (cont...)										
map ref	Route Number	630	630	630	630	630	630	630	630	
		pm	pm	pm	pm	pm	pm	pm	pm	
<b>A</b>	Macquarie Centre (Herring Rd)	12.15	1.15	2.15	3.00	3.30	4.00	4.30	5.00	5.30
<b>B</b>	Macquarie University	12.18	1.18	2.18	3.03	3.33	4.03	4.33	5.03	5.33
<b>C</b>	Epping Station (Beecroft Rd)	12.26	1.26	2.26	3.15	3.45	4.15	4.45	5.15	5.45
<b>L</b>	Carlingford Court	12.31	1.31	2.31	<b>C</b> 3.22	3.52	4.25	4.55	5.25	5.55
<b>M</b>	Westfield North Rocks (North Rocks Rd)	12.39	1.39	2.39	3.31	3.56	4.35	5.05	5.35	6.05
<b>N</b>	Cross St (Shops)	12.45	1.45	2.45	3.37	4.02	4.41	5.11	5.41	6.11
<b>O</b>	Baulkham Hills Junction (Old Northern Rd)	12.49	1.49	2.49	3.42	4.07	4.46	5.16	5.46	6.16
<b>P</b>	Seven Hills Rd & Cropley Dr	12.54	1.54	2.54	3.47	4.12	4.51	5.21	5.51	6.21
<b>Q</b>	Langdon Rd & Caroline Chisholm Dr	12.59	1.59	2.59	3.52	4.17	4.56	5.26	5.56	6.26
<b>R</b>	Powers Rd & Old Windsor Rd	1.05	2.05	3.05	3.58	4.23	5.02	5.32	6.02	6.32
<b>H</b>	Seven Hills Interchange (Stand 6)	1.12	2.12	3.12	4.06	4.31	5.13	5.43	6.13	6.43
<b>I</b>	Wall Park Av & Burnie St	1.19	2.19	3.19	4.14	4.39	5.21	5.51	6.21	6.51
<b>J</b>	Westpoint Blacktown (Patrick St Tunnel)	1.24	2.24	3.24	4.20	4.45	5.27	5.57	6.27	6.57
<b>K</b>	Blacktown Interchange	1.27	2.27	3.27	4.23	4.48	5.30	6.00	6.30	7.00

 Service does not operate on Saturday, Sunday or Public Holidays

## Explanations

**C** – On school days only bus diverts to Carlingford High School.

 – Wheelchair accessible service.

## Monday to Friday (cont...)



map ref **Route Number** **630**

pm

<b>A</b> Macquarie Centre (Herring Rd)	6.00
<b>B</b> Macquarie University	6.03
<b>C</b> Epping Station (Beecroft Rd)	6.15
<b>L</b> Carlingford Court	6.25
<b>M</b> Westfield North Rocks (North Rocks Rd)	6.35
<b>N</b> Cross St (Shops)	6.40
<b>O</b> Baulkham Hills Junction (Old Northern Rd)	6.45
<b>P</b> Seven Hills Rd & Cropley Dr	6.50
<b>Q</b> Langdon Rd & Caroline Chisholm Dr	6.55
<b>R</b> Powers Rd & Old Windsor Rd	6.59
<b>H</b> Seven Hills Interchange (Stand 6)	7.10
<b>I</b> Wall Park Av & Burnie St	7.16
<b>J</b> Westpoint Blacktown (Patrick St Tunnel)	7.21
<b>K</b> Blacktown Interchange	7.24



Service does not operate on Saturday, Sunday or Public Holidays

## Explanations

 – Wheelchair accessible service.