



Legend

- Bus Route
- Railway Line
- Section Point
- 770** Bus Route Number
- Educational Institution
- Shopping Centre
- Hospital

Section Point Legend

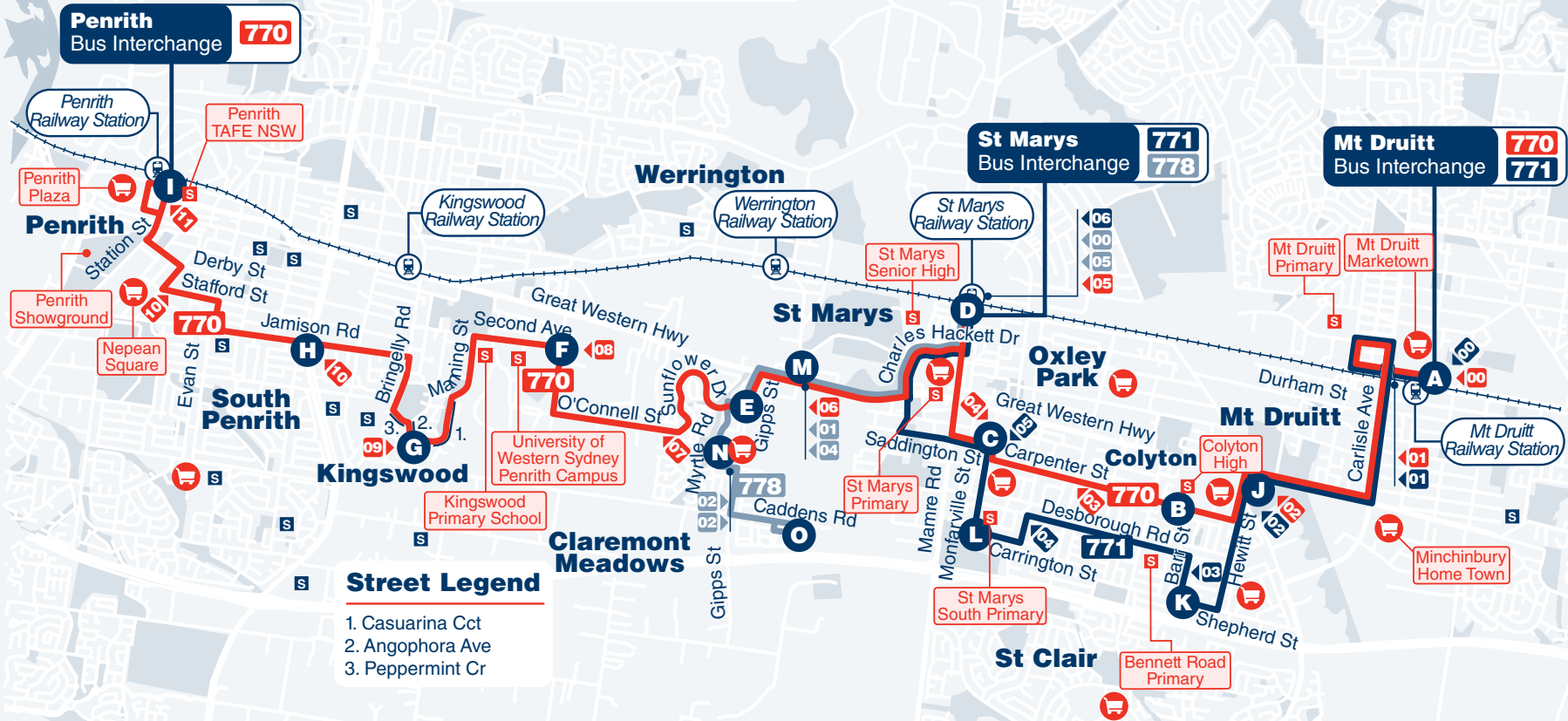
- Bus Route 770
- 00** Mt Druitt Interchange
- 01** Carlisle Ave & Durham St
- 02** Roper Rd & Great Western Hwy
- 03** Carpenter St & Day St
- 04** Saddington St & Collins St
- 05** St Marys Interchange
- 06** Great Western Hwy & Bridge St
- 07** O'Connell St & Sunflower Dr
- 08** Second Ave & O'Connell St
- 09** Angophora Av & Peppermint Cr
- 10** Jamison Rd & Jean St
- 11** Stafford St & Rawson Ave
- 12** Penrith Interchange

Section Point Legend

- Bus Route 771
- 00** Mt Druitt Interchange
- 01** Carlisle Ave & Durham St
- 02** Roper Rd & Great Western Hwy
- 03** Barr St & Sheilds Rd
- 04** Murray St & Desborough Rd
- 05** Saddington St & Collins St
- 06** St Marys Interchange

Section Point Legend

- Bus Route 778
- 00** St Marys Interchange
- 01** Great Western Hwy & Bridge St
- 02** Gipps Rd & Sunflower Dr
- 03** Gipps Rd & Sunflower Dr
- 04** Great Western Hwy & Bridge St
- 05** St Marys Interchange



Street Legend

1. Casuarina Cct
2. Angophora Ave
3. Peppermint Cr

Monday to Friday

map ref	Route Number	770	770	770	770	770	770	770	770	770
		am	am	am	am	am	am	am	am	am
A	Mt Druitt Interchange (Stand 8)	5.03	5.31	6.01	6.26	6.55	7.17	8.00	8.32	9.02
B	Colyton High School (Carpenter St)	5.14	5.42	6.12	6.37	7.07	7.29	8.12	8.43	9.13
C	Monfarville & Saddington Sts	5.19	5.47	6.17	6.42	7.13	7.35	B 8.18	8.50	9.20
D	St Marys Interchange (Stand 8)	5.27	5.55	6.25	6.50	7.22	7.44	8.33	8.58	9.28
E	Sunflower Dr and Gipps St	5.37	6.05	6.35	7.01	7.33	7.55	8.44	9.07	9.37
F	O'Connell St and Second Av	5.44	6.12	6.42	7.08	7.40	8.02	8.51	9.14	9.44
G	Angophora Av near Casuarina Cct	5.49	6.17	6.47	7.13	7.45	K 8.07	8.56	9.19	9.49
H	Jamison Rd near Parker St	5.53	6.21	6.51	7.19	7.51	8.17	9.01	9.24	9.54
I	Penrith Interchange	6.07	6.35	7.07	7.35	8.07	8.33	9.14	9.37	10.07

Explanations

B – Bus diverts via OLOR St Marys.

K – Bus diverts via Kingswood High School.

Monday to Friday (cont...)

map ref	Route Number	770	770	770	770	770	770	770	770	770
		am	am	am	am	am	pm	pm	pm	pm
A	Mt Druitt Interchange (Stand 8)	9.32	10.02	10.32	11.02	11.32	12.02	12.32	1.02	1.32
B	Colyton High School (Carpenter St)	9.43	10.13	10.43	11.13	11.43	12.13	12.43	1.13	1.43
C	Monfarville & Saddington Sts	9.50	10.20	10.50	11.20	11.50	12.20	12.50	1.20	1.50
D	St Marys Interchange (Stand 8)	9.58	10.28	10.58	11.28	11.58	12.28	12.58	1.28	1.58
E	Sunflower Dr and Gipps St	10.07	10.37	11.07	11.37	12.07	12.37	1.07	1.37	2.07
F	O'Connell St and Second Av	10.14	10.44	11.14	11.44	12.14	12.44	1.14	1.44	2.14
G	Angophora Av near Casuarina Cct	10.19	10.49	11.19	11.49	12.19	12.49	1.19	1.49	2.19
H	Jamison Rd near Parker St	10.24	10.54	11.24	11.54	12.24	12.54	1.24	1.54	2.24
I	Penrith Interchange	10.37	11.07	11.37	12.07	12.37	1.07	1.37	2.07	2.37

Explanations

 – Wheelchair accessible service.

Monday to Friday (cont...)










map ref	Route Number	770	770	770	770	770	770	770	770	770
		pm	pm	pm	pm	pm	pm	pm	pm	pm
A	Mt Druitt Interchange (Stand 8)	2.01	2.45	3.19	3.45	4.15	4.50	5.20	5.50	6.20
B	Colyton High School (Carpenter St)	2.12	2.58	3.32	3.58	4.28	5.03	5.33	6.01	6.31
C	Monfarville & Saddington Sts	2.19	B 3.04	3.37	4.03	4.33	5.08	5.38	6.06	6.36
D	St Marys Interchange (Stand 8)	2.27	3.18	3.45	4.11	4.41	5.16	5.46	6.14	6.44
E	Sunflower Dr and Gipps St	2.36	3.27	3.56	4.22	4.52	5.27	5.56	6.24	6.54
F	O'Connell St and Second Av	2.43	3.34	4.03	4.29	4.59	5.34	6.03	6.31	7.01
G	Angophora Av near Casuarina Cct	2.48	3.39	4.08	4.34	5.04	5.39	6.08	6.36	7.06
H	Jamison Rd near Parker St	2.53	3.45	4.14	4.40	5.10	5.44	6.12	6.40	7.10
I	Penrith Interchange	3.10	4.02	4.31	4.57	5.27	5.57	6.26	6.54	7.24

Explanations

B – Bus diverts via OLOR school St Marys.

Monday to Friday (cont...)

map ref	Route Number	770	770	770	770	770	770	770	770
		pm	pm	pm	pm	pm	pm	pm	pm
A	Mt Druitt Interchange (Stand 8)	6.50	7.28	7.50	8.20	8.50	9.20	9.50	10.20
B	Colyton High School (Carpenter St)	7.01	7.39	8.01	8.31	9.01	9.31	10.01	10.31
C	Monfarville & Saddington Sts	7.06	7.44	8.06	8.36	9.06	9.36	10.06	10.36
D	St Marys Interchange (Stand 8)	7.14	7.52	8.14	8.44	9.14	9.44	10.14	10.44
E	Sunflower Dr and Gipps St	7.24	8.02	8.24	8.54	9.24	9.54	10.24	10.54
F	O'Connell St and Second Av	7.31	8.09	8.31	9.01	9.31	10.01	10.31	11.01
G	Angophora Av near Casuarina Cct	7.36	8.14	8.36	9.06	9.36	10.06	10.36	11.06
H	Jamison Rd near Parker St	7.40	8.18	8.40	9.10	9.40	10.10	10.40	11.10
I	Penrith Interchange	7.54	8.32	8.54	9.24	9.54	10.24	10.54	11.24

Saturday										
map ref	Route Number									
		770	770	770	770	770	770	770	770	770
		am	am	am	am	am	am	pm	pm	pm
A	Mt Druitt Interchange (Stand 8)	6.05	7.05	8.05	9.05	10.05	11.05	12.05	1.05	2.22
B	Colyton High School (Carpenter St)	6.16	7.16	8.16	9.16	10.16	11.16	12.16	1.16	2.33
C	Monfarville & Saddington Sts	6.23	7.23	8.23	9.23	10.23	11.23	12.23	1.23	2.40
D	St Marys Interchange (Stand 8)	6.31	7.31	8.31	9.31	10.31	11.31	12.31	1.31	2.48
E	Sunflower Dr and Gipps St	6.40	7.40	8.40	9.40	10.40	11.40	12.40	1.40	2.57
F	O'Connell St and Second Av	6.47	7.47	8.47	9.47	10.47	11.47	12.47	1.47	3.04
G	Angophora Av near Casuarina Cct	6.52	7.52	8.52	9.52	10.52	11.52	12.52	1.52	3.09
H	Jamison Rd near Parker St	6.57	7.57	8.57	9.57	10.57	11.57	12.57	1.57	3.14
I	Penrith Interchange	7.10	8.10	9.10	10.10	11.10	12.10	1.10	2.10	3.27










Explanations

 – Wheelchair accessible service.

Saturday (cont...)									
map ref	Route Number	770	770	770	770	770	770	770	770
		pm	pm	pm	pm	pm	pm	pm	pm
A	Mt Druitt Interchange (Stand 8)	3.22	4.22	5.22	6.22	7.22	8.22	9.22	10.22
B	Colyton High School (Carpenter St)	3.33	4.33	5.33	6.33	7.33	8.33	9.33	10.33
C	Monfarville & Saddington Sts	3.40	4.40	5.40	6.40	7.40	8.40	9.40	10.40
D	St Marys Interchange (Stand 8)	3.48	4.48	5.48	6.48	7.48	8.48	9.48	10.48
E	Sunflower Dr and Gipps St	3.57	4.57	5.57	6.57	7.57	8.57	9.57	10.57
F	O'Connell St and Second Av	4.04	5.04	6.04	7.04	8.04	9.04	10.04	11.04
G	Angophora Av near Casuarina Cct	4.09	5.09	6.09	7.09	8.09	9.09	10.09	11.09
H	Jamison Rd near Parker St	4.14	5.14	6.14	7.14	8.14	9.14	10.14	11.14
I	Penrith Interchange	4.27	5.27	6.27	7.27	8.27	9.27	10.27	11.27

Explanations

 – Wheelchair accessible service.

Sundays & Public Holidays										
map ref	Route Number									
		770	770	770	770	770	770	770	770	770
		am	am	am	am	pm	pm	pm	pm	pm
A	Mt Druitt Interchange (Stand 8)	8.05	9.05	10.05	11.05	12.05	1.05	2.22	3.22	4.22
B	Colyton High School (Carpenter St)	8.16	9.16	10.16	11.16	12.16	1.16	2.33	3.33	4.33
C	Monfarville & Saddington Sts	8.23	9.23	10.23	11.23	12.23	1.23	2.40	3.40	4.40
D	St Marys Interchange (Stand 8)	8.31	9.31	10.31	11.31	12.31	1.31	2.48	3.48	4.48
E	Sunflower Dr and Gipps St	8.40	9.40	10.40	11.40	12.40	1.40	2.57	3.57	4.57
F	O'Connell St and Second Av	8.47	9.47	10.47	11.47	12.47	1.47	3.04	4.04	5.04
G	Angophora Av near Casuarina Cct	8.52	9.52	10.52	11.52	12.52	1.52	3.09	4.09	5.09
H	Jamison Rd near Parker St	8.57	9.57	10.57	11.57	12.57	1.57	3.14	4.14	5.14
I	Penrith Interchange	9.10	10.10	11.10	12.10	1.10	2.10	3.27	4.27	5.27

Explanations

 – Wheelchair accessible service.

Sundays & Public Holidays (cont...)

map ref	Route Number	770	770	770
		pm	pm	pm
A	Mt Druitt Interchange (Stand 8)	5.22	6.22	7.22
B	Colyton High School (Carpenter St)	5.33	6.33	7.33
C	Monfarville & Saddington Sts	5.40	6.40	7.40
D	St Marys Interchange (Stand 8)	5.48	6.48	7.48
E	Sunflower Dr and Gipps St	5.57	6.57	7.57
F	O'Connell St and Second Av	6.04	7.04	8.04
G	Angophora Av near Casuarina Cct	6.09	7.09	8.09
H	Jamison Rd near Parker St	6.14	7.14	8.14
I	Penrith Interchange	6.27	7.27	8.27

Monday to Friday

map ref	Route Number	770	770	770	770	770	770	770	770	770
		am	am	am	am	am	am	am	am	am
I	Penrith Interchange (Stand 1)	5.30	5.56	6.21	6.50	7.20	7.44	8.19	8.46	9.16
H	Jamison Rd near Parker St	5.43	6.09	6.34	7.04	7.34	K 7.58	8.33	9.00	9.30
G	Angophora Av near Casuarina Cct	5.48	6.14	6.39	7.09	7.39	8.07	8.38	9.05	9.35
F	O'Connell St and Second Av	5.53	6.19	6.44	7.13	7.43	8.11	8.43	9.10	9.40
E	Sunflower Dr and Gipps St	5.59	6.25	6.50	7.19	7.49	8.17	8.49	9.16	9.46
D	St Marys Interchange (Stand 5)	6.12	6.38	7.05	7.35	8.05	B 8.33	9.00	9.27	9.57
C	Monfarville & Saddington Sts	6.19	6.45	7.12	7.42	8.12	9.08	9.35	10.05
B	Colyton High School (Carpenter St)	6.27	6.53	7.20	7.50	8.20	8.52	9.13	9.40	10.10
A	Mt DrUITT Interchange	6.39	7.05	7.32	8.02	8.32	9.03	9.24	9.51	10.21

Explanations

B – Bus diverts via OLOR school St Marys.

K – Bus diverts via Kingswood High School.

Monday to Friday (cont...)

map ref	Route Number	770	770	770	770	770	770	770	770	770
		am	am	am	am	am	pm	pm	pm	pm
I	Penrith Interchange (Stand 1)	9.46	10.16	10.46	11.16	11.46	12.16	12.46	1.16	1.46
H	Jamison Rd near Parker St	10.00	10.30	11.00	11.30	12.00	12.30	1.00	1.30	2.00
G	Angophora Av near Casuarina Cct	10.05	10.35	11.05	11.35	12.05	12.35	1.05	1.35	2.05
F	O'Connell St and Second Av	10.10	10.40	11.10	11.40	12.10	12.40	1.10	1.40	2.10
E	Sunflower Dr and Gipps St	10.16	10.46	11.16	11.46	12.16	12.46	1.16	1.46	2.16
D	St Marys Interchange (Stand 5)	10.27	10.57	11.27	11.57	12.27	12.57	1.27	1.57	2.27
C	Monfarville & Saddington Sts	10.35	11.05	11.35	12.05	12.35	1.05	1.35	2.05	2.35
B	Colyton High School (Carpenter St)	10.40	11.10	11.40	12.10	12.40	1.10	1.40	2.10	2.40
A	Mt Druitt Interchange	10.51	11.21	11.51	12.21	12.51	1.21	1.51	2.21	2.55

Monday to Friday (cont...)

map ref	Route Number	770	770	770	770	770	770	770	770	770
		pm	pm	pm	pm	pm	pm	pm	pm	pm
I	Penrith Interchange (Stand 1)	2.16	2.46	3.16	3.46	4.16	4.46	5.11	5.41	6.11
H	Jamison Rd near Parker St	K 2.30	3.00	3.30	4.00	4.30	5.00	5.25	5.55	6.25
G	Angophora Av near Casuarina Cct	2.39	3.05	3.35	4.05	4.35	5.05	5.30	6.00	6.30
F	O'Connell St and Second Av	2.44	3.10	3.40	4.10	4.40	5.10	5.35	6.05	6.35
E	Sunflower Dr and Gipps St	2.50	3.16	3.46	4.16	4.46	5.16	5.41	6.11	6.41
D	St Marys Interchange (Stand 5)	B 3.05	3.31	4.01	4.31	5.01	5.31	5.54	6.24	6.54
C	Monfarville & Saddington Sts	3.39	4.09	4.39	5.09	5.39	6.02	6.32	7.02
B	Colyton High School (Carpenter St)	3.23	3.43	4.13	4.43	5.13	5.44	6.07	6.37	7.07
A	Mt Druitt Interchange	3.38	3.58	4.28	4.58	5.28	5.57	6.20	6.50	7.20








Explanations

B – Bus diverts via OLOR school St Marys.

K – Bus diverts via Kingswood High School.

Monday to Friday (cont...)

map ref	Route Number	770	770	770	770	770	770	770
		pm	pm	pm	pm	pm	pm	pm
I	Penrith Interchange (Stand 1)	6.41	7.16	7.51	8.21	8.45	9.15	9.45
H	Jamison Rd near Parker St	6.55	7.30	8.05	8.35	8.59	9.29	9.59
G	Angophora Av near Casuarina Cct	7.00	7.35	8.10	8.40	9.04	9.34	10.04
F	O'Connell St and Second Av	7.05	7.40	8.15	8.45	9.09	9.39	10.09
E	Sunflower Dr and Gipps St	7.11	7.46	8.21	8.51	9.15	9.45	10.15
D	St Marys Interchange (Stand 5)	7.24	7.59	8.34	9.04	9.28	9.58	10.28
C	Monfarville & Saddington Sts	7.32	8.07	8.42	9.12	9.36	10.06	10.36
B	Colyton High School (Carpenter St)	7.37	8.12	8.47	9.17	9.41	10.11	10.41
A	Mt Druitt Interchange	7.50	8.25	9.00	9.30	9.54	10.24	10.54

Saturday										
map ref	Route Number									
		770	770	770	770	770	770	770	770	
		am	am	am	am	am	am	pm	pm	
I	Penrith Interchange (Stand 1)	6.50	7.50	8.50	9.50	10.50	11.50	12.50	1.50
H	Jamison Rd near Parker St	7.04	8.04	9.04	10.04	11.04	12.04	1.04	2.04
G	Angophora Av near Casuarina Cct	7.09	8.09	9.09	10.09	11.09	12.09	1.09	2.09
F	O'Connell St and Second Av	7.14	8.14	9.14	10.14	11.14	12.14	1.14	2.14
E	Sunflower Dr and Gipps St	7.20	8.20	9.20	10.20	11.20	12.20	1.20	2.20
D	St Marys Interchange (Stand 5)	6.31	7.31	8.31	9.31	10.31	11.31	12.31	1.31	2.31
C	Monfarville & Saddington Sts	6.39	7.39	8.39	9.39	10.39	11.39	12.39	1.39	2.39
B	Colyton High School (Carpenter St)	6.44	7.44	8.44	9.44	10.44	11.44	12.44	1.44	2.44
A	Mt DrUITT Interchange	6.55	7.55	8.55	9.55	10.55	11.55	12.55	1.55	2.55

Explanations

 – Wheelchair accessible service.

Saturday (cont...)



map ref	Route Number	770	770	770	770	770	770	770	770	770
		pm	pm	pm	pm	pm	pm	pm	pm	pm
I	Penrith Interchange (Stand 1)	3.05	4.05	5.05	6.05	7.05	8.05	9.05	10.05	11.05
H	Jamison Rd near Parker St	3.19	4.19	5.19	6.19	7.19	8.19	9.19	10.19	11.19
G	Angophora Av near Casuarina Cct	3.24	4.24	5.24	6.24	7.24	8.24	9.24	10.24	11.24
F	O'Connell St and Second Av	3.29	4.29	5.29	6.29	7.29	8.29	9.29	10.29	11.29
E	Sunflower Dr and Gipps St	3.35	4.35	5.35	6.35	7.35	8.35	9.35	10.35	11.35
D	St Marys Interchange (Stand 5)	3.46	4.46	5.46	6.46	7.46	8.46	9.46	10.46	11.46
C	Monfarville & Saddington Sts	3.54	4.54	5.54	6.54	7.54	8.54	9.54	10.54
B	Colyton High School (Carpenter St)	3.59	4.59	5.59	6.59	7.59	8.59	9.59	10.59
A	Mt Druitt Interchange	4.10	5.10	6.10	7.10	8.10	9.10	10.10	11.10



Explanations

 – Wheelchair accessible service.

Sundays & Public Holidays										
map ref	Route Number									
		770	770	770	770	770	770	770	770	770
		am	am	am	am	pm	pm	pm	pm	pm
I	Penrith Interchange (Stand 1)	8.50	9.50	10.50	11.50	12.50	1.50	3.05	4.05	5.05
H	Jamison Rd near Parker St	9.04	10.04	11.04	12.04	1.04	2.04	3.19	4.19	5.19
G	Angophora Av near Casuarina Cct	9.09	10.09	11.09	12.09	1.09	2.09	3.24	4.24	5.24
F	O'Connell St and Second Av	9.14	10.14	11.14	12.14	1.14	2.14	3.29	4.29	5.29
E	Sunflower Dr and Gipps St	9.20	10.20	11.20	12.20	1.20	2.20	3.35	4.35	5.35
D	St Marys Interchange (Stand 5)	9.31	10.31	11.31	12.31	1.31	2.31	3.46	4.46	5.46
C	Monfarville & Saddington Sts	9.39	10.39	11.39	12.39	1.39	2.39	3.54	4.54	5.54
B	Colyton High School (Carpenter St)	9.44	10.44	11.44	12.44	1.44	2.44	3.59	4.59	5.59
A	Mt Druitt Interchange	9.55	10.55	11.55	12.55	1.55	2.55	4.10	5.10	6.10

Explanations

 – Wheelchair accessible service.

Sundays & Public Holidays (cont...)			
<small>map ref</small> Route Number	770	770	770
	pm	pm	pm
I Penrith Interchange (Stand 1)	6.05	7.05	8.05
H Jamison Rd near Parker St	6.19	7.19	8.19
G Angophora Av near Casuarina Cct	6.24	7.24	8.24
F O'Connell St and Second Av	6.29	7.29	8.29
E Sunflower Dr and Gipps St	6.35	7.35	8.35
D St Marys Interchange (Stand 5)	6.46	7.46	8.46
C Monfarville & Saddington Sts	6.54	7.54	8.54
B Colyton High School (Carpenter St)	6.59	7.59	8.59
A Mt Druitt Interchange	7.10	8.10	9.10

Explanations

 – Wheelchair accessible service.