






**Section Point Legend**

- Bus Route T63
- 00 ▶ Parramatta Railway Station
- 01 ▶ Westmead Railway Station
- 02 ▶ Mons T-Way
- 03 ▶ Constitution Hill T-Way
- 04 ▶ Johnstons T-Way
- 05 ▶ Abbott T-Way
- 06 ▶ Troubador T-Way
- 07 ▶ Norwest Blvd & Greenhill Dr
- 08 ▶ Glenwood Park Dr & Forman Ave
- 09 ▶ Sentry Dr & Quakers Hill Pky
- 10 ▶ Sentry Dr & Stanhope Pky
- 11 ▶ Conrad Rd & Adriatic St
- 12 ▶ Merrville T-way
- 13 ▶ Rouse Hill T-way

**Legend**





- Bus Route
- Railway Line
- 07 Section Point
- T63** Bus Route Number
- S Educational Institution
- Shopping Centre
- H Hospital

Monday to Friday										
map ref	Route Number	T63	T63	T63	T63	T63	T63	T63	T63	
		am	am	am	am	am	am	am	am	
<b>L</b>	Rouse Hill Town Centre (Stand 1)	5.37	6.00	6.16	6.34	6.59	7.04	7.19	7.24	7.27
<b>K</b>	Merriville Rd & Perfection Ave	5.40	6.03	6.19	6.37	7.02	7.07	7.22	7.27	7.30
<b>J</b>	Stanhope Village (Sentry Dr)	5.47	6.10	6.26	6.48	7.13	7.18	7.33	7.38	7.41
<b>I</b>	Sorrento T-way & Sunnyholt Rd	5.51	6.14	6.30	6.55	7.20	7.25	7.40	7.45	7.48
<b>H</b>	Glenwood Dr & Forman Ave	5.55	6.18	6.34	7.01	7.26	7.31	7.46	7.51	7.54
<b>G</b>	Troubador T-way	6.02	6.25	6.41	7.11	7.36	7.41	7.56	8.01	8.04
<b>F</b>	Abbott T-way	6.04	6.27	6.43	7.13	7.38	7.43	7.58	8.03	8.06
<b>E</b>	Johnstons T-way	6.07	6.31	6.47	7.17	7.42	7.47	8.02	8.06	8.09
<b>D</b>	Constitution Hill T-way	6.11	6.35	6.51	7.21	7.46	7.51	8.06	8.10	8.13
<b>C</b>	Mons T-way	6.13	6.38	6.53	7.24	7.49	7.54	8.09	8.13	8.16
<b>B</b>	Westmead Station (Westmead T-way)	6.17	6.43	6.57	7.29	7.54	7.59	8.14	8.18	8.21
<b>A</b>	Parramatta Interchange	6.22	6.49	7.02	7.35	8.00	8.05	8.20	8.24	8.27

## Explanations








**S** – Bus diverts via Glenwood High School.

 – Wheelchair accessible service.

Monday to Friday (cont...)										
map ref	Route Number	T63	T63	T63	T63	T63	T63	T63	T63	
		am	am	am	am	am	am	am	am	
<b>L</b>	Rouse Hill Town Centre (Stand 1)	7.35	7.50	7.59	8.19	8.39	8.49	9.37	10.37	11.37
<b>K</b>	Merriville Rd & Perfection Ave	7.38	7.53	8.02	8.22	8.42	8.52	9.40	10.40	11.40
<b>J</b>	Stanhope Village (Sentry Dr)	7.49	8.04	8.13	8.31	8.47	8.57	9.45	10.45	11.45
<b>I</b>	Sorrento T-way & Sunnyholt Rd	7.56	8.11	8.20	8.35	8.51	9.01	9.49	10.49	11.49
<b>H</b>	Glenwood Dr & Forman Ave	8.02	8.17	8.26	8.39	8.55	9.05	9.53	10.53	11.53
<b>G</b>	Troubador T-way	8.12	8.27	8.38	8.46	9.02	9.12	10.00	11.00	12.00
<b>F</b>	Abbott T-way	8.14	8.29	8.40	8.48	9.04	9.14	10.02	11.02	12.02
<b>E</b>	Johnstons T-way	8.17	8.32	8.44	8.51	9.07	9.17	10.05	11.05	12.05
<b>D</b>	Constitution Hill T-way	8.21	8.36	8.48	8.55	9.11	9.21	10.09	11.09	12.09
<b>C</b>	Mons T-way	8.24	8.39	8.51	8.57	9.13	9.23	10.11	11.11	12.11
<b>B</b>	Westmead Station (Westmead T-way)	8.29	8.44	8.56	9.01	9.17	9.27	10.15	11.15	12.15
<b>A</b>	Parramatta Interchange	8.35	8.50	9.02	9.06	9.22	9.32	10.20	11.20	12.20

## Explanations



 – Wheelchair accessible service.

Monday to Friday (cont...)										
map ref	Route Number	T63	T63	T63	T63	T63	T63	T63	T63	
		pm	pm	pm	pm	pm	pm	pm	pm	
<b>L</b>	Rouse Hill Town Centre (Stand 1)	12.37	1.37	2.26	3.11	3.21	3.40	4.09	4.17	4.31
<b>K</b>	Merriville Rd & Perfection Ave	12.40	1.40	2.29	3.17	3.27	3.46	4.15	4.23	4.34
<b>J</b>	Stanhope Village (Sentry Dr)	12.45	1.45	2.37	3.24	3.34	3.53	4.22	4.30	4.41
<b>I</b>	Sorrento T-way & Sunnyholt Rd	12.49	1.49	2.43	3.29	3.39	3.58	4.27	4.35	4.46
<b>H</b>	Glenwood Dr & Forman Ave	12.53	1.53	2.48	3.34	3.44	4.03	4.32	4.40	4.51
<b>G</b>	Troubador T-way	1.00	2.00	2.57	3.43	3.53	4.12	4.41	4.49	5.00
<b>F</b>	Abbott T-way	1.02	2.02	2.59	3.45	3.55	4.14	4.43	4.51	5.02
<b>E</b>	Johnstons T-way	1.05	2.05	3.02	3.48	3.58	4.17	4.46	4.54	5.05
<b>D</b>	Constitution Hill T-way	1.09	2.09	3.06	3.52	4.02	4.21	4.50	4.58	5.09
<b>C</b>	Mons T-way	1.11	2.11	3.08	3.54	4.04	4.23	4.52	5.00	5.11
<b>B</b>	Westmead Station (Westmead T-way)	1.15	2.15	3.12	3.59	4.09	4.28	4.57	5.05	5.16
<b>A</b>	Parramatta Interchange	1.20	2.20	3.17	4.04	4.14	4.33	5.02	5.10	5.21

 Service does not operate on Saturday, Sunday or Public Holidays






## Explanations

 – Wheelchair accessible service.

Monday to Friday (cont...)				
map ref	Route Number	T63	T63	T63
		pm	pm	pm
<b>L</b>	Rouse Hill Town Centre (Stand 1)	4.55	5.20	5.31
<b>K</b>	Merriville Rd & Perfection Ave	4.58	5.23	5.34
<b>J</b>	Stanhope Village (Sentry Dr)	5.05	5.30	5.41
<b>I</b>	Sorrento T-way & Sunnyholt Rd	5.10	5.35	5.46
<b>H</b>	Glenwood Dr & Forman Ave	5.15	5.40	5.51
<b>G</b>	Troubador T-way	5.24	5.49	6.00
<b>F</b>	Abbott T-way	5.26	5.51	6.02
<b>E</b>	Johnstons T-way	5.29	5.54	6.05
<b>D</b>	Constitution Hill T-way	5.33	5.58	6.09
<b>C</b>	Mons T-way	5.35	6.00	6.11
<b>B</b>	Westmead Station (Westmead T-way)	5.40	6.05	6.16
<b>A</b>	Parramatta Interchange	5.45	6.10	6.21

## Explanations

 – Wheelchair accessible service.

Monday to Friday										
map ref	Route Number	T63	T63	T63	T63	T63	T63	T63	T63	
		am	am	am	am	am	am	am	am	
<b>A</b>	Parramatta Interchange (Stand B4)	6.30	7.00	7.28	7.45	8.00	8.15	8.30	9.00	9.50
<b>B</b>	Westmead Station (Westmead T-way)	6.35	7.05	7.33	7.50	8.05	8.20	8.35	9.05	9.55
<b>C</b>	Mons T-way	6.40	7.10	7.38	7.55	8.10	8.25	8.40	9.09	9.59
<b>D</b>	Constitution Hill T-way	6.42	7.12	7.40	7.57	8.12	8.27	8.42	9.11	10.01
<b>E</b>	Johnstons T-way	6.46	7.16	7.44	8.01	8.16	8.31	8.46	9.15	10.05
<b>F</b>	Abbott T-way	6.49	7.19	7.47	8.04	8.19	8.34	8.49	9.18	10.08
<b>G</b>	Troubador T-way	6.51	7.21	7.49	8.06	8.21	8.36	8.51	9.20	10.10
<b>H</b>	Glenwood Dr & Forman Ave	6.58	7.28	7.56	8.13	8.28	8.43	8.58	9.27	10.16
<b>I</b>	Sorrento T-way & Sunnyholt Rd	7.02	7.32	8.00	8.17	8.32	8.47	9.02	9.31	10.20
<b>J</b>	Stanhope Village (Sentry Dr)	7.07	7.37	8.05	8.22	8.37	8.52	9.06	9.35	10.24
<b>K</b>	Merriville Rd & Perfection Ave	7.13	7.43	8.11	8.28	8.43	8.58	9.11	9.40	10.29
<b>L</b>	Rouse Hill Town Centre	7.16	7.46	8.14	8.31	8.46	9.01	9.14	9.43	10.32

## Explanations






 – Wheelchair accessible service.

Monday to Friday (cont...)										
map ref	Route Number	T63	T63	T63	T63	T63	T63	T63	T63	
		am	am	pm	pm	pm	pm	pm	pm	
<b>A</b>	Parramatta Interchange (Stand B4)	10.50	11.50	12.50	1.50	2.55	3.12	3.20	3.35	3.50
<b>B</b>	Westmead Station (Westmead T-way)	10.55	11.55	12.55	1.55	3.00	3.17	3.25	3.40	3.55
<b>C</b>	Mons T-way	10.59	11.59	12.59	1.59	3.04	3.21	3.29	3.44	3.59
<b>D</b>	Constitution Hill T-way	11.01	12.01	1.01	2.01	3.06	3.23	3.31	3.46	4.02
<b>E</b>	Johnstons T-way	11.05	12.05	1.05	2.05	3.10	3.27	3.35	3.50	4.06
<b>F</b>	Abbott T-way	11.08	12.08	1.08	2.08	3.13	3.30	3.38	3.53	4.09
<b>G</b>	Troubador T-way	11.10	12.10	1.10	2.10	<b>S</b> 3.15	3.32	3.40	3.55	4.11
<b>H</b>	Glenwood Dr & Forman Ave	11.16	12.16	1.16	2.16	3.28	3.41	3.49	4.04	4.20
<b>I</b>	Sorrento T-way & Sunnyholt Rd	11.20	12.20	1.20	2.20	3.32	3.47	3.55	4.10	4.26
<b>J</b>	Stanhope Village (Sentry Dr)	11.24	12.24	1.24	2.24	3.36	3.53	4.01	4.16	4.32
<b>K</b>	Merriville Rd & Perfection Ave	11.29	12.29	1.29	2.29	3.41	4.01	4.09	4.24	4.40
<b>L</b>	Rouse Hill Town Centre	11.32	12.32	1.32	2.32	3.44	4.04	4.12	4.27	4.43

## Explanations

**S** – Bus diverts via Glenwood High School.

 – Wheelchair accessible service.

Monday to Friday (cont...)										
map ref	Route Number	 T63	 T63	 T63	 T63	T63	T63	T63	T63	 T63
		pm	pm	pm	pm	pm	pm	pm	pm	pm
<b>A</b>	Parramatta Interchange (Stand B4)	4.05	4.20	4.35	4.42	4.50	5.05	5.15	5.25	5.35
<b>B</b>	Westmead Station (Westmead T-way)	4.11	4.26	4.41	4.48	4.56	5.11	5.21	5.31	5.41
<b>C</b>	Mons T-way	4.16	4.31	4.46	4.53	5.01	5.16	5.26	5.36	5.46
<b>D</b>	Constitution Hill T-way	4.19	4.34	4.49	4.56	5.04	5.19	5.29	5.39	5.49
<b>E</b>	Johnstons T-way	4.23	4.38	4.53	5.00	5.08	5.23	5.33	5.43	5.53
<b>F</b>	Abbott T-way	4.26	4.41	4.56	5.03	5.11	5.26	5.36	5.46	5.56
<b>G</b>	Troubador T-way	4.28	4.43	4.58	5.05	5.13	5.28	5.38	5.48	5.58
<b>H</b>	Glenwood Dr & Forman Ave	4.37	4.52	5.07	5.14	5.22	5.37	5.47	5.57	6.05
<b>I</b>	Sorrento T-way & Sunnyholt Rd	4.43	4.58	5.13	5.20	5.28	5.43	5.53	6.03	6.09
<b>J</b>	Stanhope Village (Sentry Dr)	4.49	5.04	5.19	5.26	5.34	5.49	5.59	6.09	6.13
<b>K</b>	Merriville Rd & Perfection Ave	4.57	5.12	5.27	5.34	5.42	5.57	6.07	6.17	6.18
<b>L</b>	Rouse Hill Town Centre	5.00	5.15	5.30	5.37	5.45	6.00	6.10	6.20	6.21

 Service does not operate on Saturday, Sunday or Public Holidays

## Explanations

 – Wheelchair accessible service.

## Monday to Friday (cont...)



map ref	Route Number	T63	T63	T63	T63
		pm	pm	pm	pm
<b>A</b>	<b>Parramatta Interchange</b> (Stand B4)	5.45	6.05	6.35	7.05
<b>B</b>	<b>Westmead Station</b> (Westmead T-way)	5.51	6.11	6.40	7.10
<b>C</b>	<b>Mons T-way</b>	5.56	6.16	6.44	7.14
<b>D</b>	<b>Constitution Hill T-way</b>	5.59	6.19	6.47	7.16
<b>E</b>	<b>Johnstons T-way</b>	6.03	6.23	6.51	7.20
<b>F</b>	<b>Abbott T-way</b>	6.06	6.26	6.54	7.23
<b>G</b>	<b>Troubador T-way</b>	6.08	6.28	6.56	7.25
<b>H</b>	<b>Glenwood Dr &amp; Forman Ave</b>	6.17	6.35	7.03	7.32
<b>I</b>	<b>Sorrento T-way &amp; Sunnyholt Rd</b>	6.23	6.39	7.07	7.36
<b>J</b>	<b>Stanhope Village</b> (Sentry Dr)	6.29	6.43	7.11	7.40
<b>K</b>	<b>Merriville Rd &amp; Perfection Ave</b>	6.37	6.48	7.16	7.45
<b>L</b>	<b>Rouse Hill Town Centre</b>	6.40	6.51	7.19	7.48

## Explanations

 – Wheelchair accessible service.